

sn:o 1 Plot: 4A Dist: 62.8 m Azim: 206.7 degr

# 80

\* 93/345° 80/6° \* 82/23°  
 \* 86/1°  
 \* 0/294° \* 91/317° \* 77/33°  
 \* 0/271° \* 74/85° \* 63/83°  
 \* 0/214° \* 0/123° \* 0/102°  
 \* 0/206° \* 0/174° \* 0/134°  
 \* 0/150° \* 0/126°  
 \* 0/195°

**Foto-sp: Spruce**  
**Foto-height: 16.0 m**  
**Foto-d13: 17.1 cm**

sn:o 2 Plot: 4A Dist: 61.6 m Azim: 205.0 degr

# 74

\* 93/327° 90/347° \* 82/9° \* 71/34°  
 \* 86/334°  
 \* 0/286° \* 91/296° \* 77/358° \* 59/63°  
 \* 0/269° \* 80/275° \* 63/83°  
 \* 0/238° \* 0/153° \* 0/110°  
 \* 0/196° \* 0/150° \* 0/124°  
 \* 0/219° \* 0/167° \* 0/136°  
 \* 0/208°

**Foto-sp: Spruce**  
**Foto-height: 21.0 m**  
**Foto-d13: 23.1 cm**

sn:o 3 Plot: 4A Dist: 59.4 m Azim: 201.4 degr

# 63

\* 93/304° 90/317° \* 82/337° \* 71/8°  
 \* 61/27°  
 \* 86/301°  
 \* 77/300° \* 59/40° \* 52/54°  
 \* 49/70°  
 \* 80/267° 84/263° \* 48/90°  
 \* 0/225° \* 0/172° \* 0/116°  
 \* 0/113°  
 \* 0/223° \* 0/191° \* 0/155° \* 0/119°  
 \* 0/201° \* 0/167° \* 0/128°

**Foto-sp: Spruce**  
**Foto-height: 16.4 m**  
**Foto-d13: 17.4 cm**

sn:o 4 Plot: 4A Dist: 61.8 m Azim: 209.6 degr

# 91

\* 0/343°  
 \* 0/328° 97/354° 85/15° \* 82/45°  
 \* 93/8° 90/33°  
 \* 86/45°  
 \* 0/270° \* 77/78°  
 \* 0/231° \* 80/137° 116°  
 \* 0/169° \* 0/129°

**Foto-sp: Spruce**  
**Foto-height: 18.3 m**  
**Foto-d13: 19.6 cm**

sn:o 5 Plot: 4A Dist: 58.9 m Azim: 206.4 degr

# 77

\* 0/314° \* 75/34°  
 \* 0/301° 97/319° 95/331° \* 79/26°  
 \* 82/16° \* 71/48°  
 \* 93/308° 90/339°  
 \* 86/303°  
 \* 0/263° 91/258° \* 59/86°  
 \* 0/246° \* 80/217° 178° \* 63/120°  
 \* 0/213° \* 0/166° \* 0/135°

**Foto-sp: Spruce**  
**Foto-height: 16.7 m**  
**Foto-d13: 17.6 cm**

sn:o 6 Plot: 4A Dist: 58.7 m Azim: 208.8 degr


# 86

\* 0/319° \* 78/39°  
 \* 75/49°  
 \* 0/300° 97/319° 95/350° \* 79/47°  
 \* 82/46°  
 \* 93/314° 90/16°  
 \* 0/247° 91/225° \* 77/123°  
 \* 0/228° \* 80/187° 154° \* 63/121°  
 \* 0/192° \* 0/153° \* 0/132°

**Foto-sp: Spruce**  
**Foto-height: 16.7 m**  
**Foto-d13: 18.2 cm**

sn:o 7 Plot: 4A Dist: 58.1 m Azim: 211.1 degr


# 93



**Foto-sp: Spruce**  
**Foto-height: 19.2 m**  
**Foto-d13: 20.7 cm**

sn:o 8 Plot: 4A Dist: 56.3 m Azim: 209.4 degr


# 90



**Foto-sp: Spruce**  
**Foto-height: 15.1 m**  
**Foto-d13: 15.7 cm**

sn:o 9 Plot: 4A Dist: 54.1 m Azim: 207.4 degr


# 82



**Foto-sp: Spruce**  
**Foto-height: 15.1 m**  
**Foto-d13: 16.4 cm**

sn:o 10 Plot: 4A Dist: 57.4 m Azim: 212.9 degr


# 97



**Foto-sp: Spruce**  
**Foto-height: 17.6 m**  
**Foto-d13: 19.2 cm**

sn:o 11 Plot: 4A Dist: 55.8 m Azim: 211.2 degr

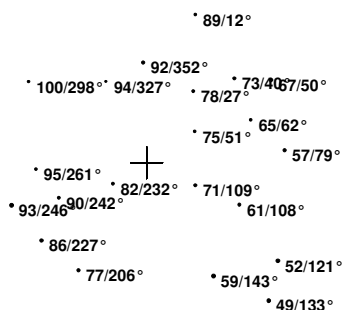
# 95



**Foto-sp: Spruce**  
**Foto-height: 13.9 m**  
**Foto-d13: 15.0 cm**

sn:o 12 Plot: 4A Dist: 52.2 m Azim: 206.5 degr

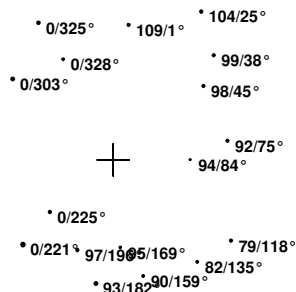
# 79



**Foto-sp: Spruce**  
**Foto-height: 15.9 m**  
**Foto-d13: 17.2 cm**

sn:o 13 Plot: 4A Dist: 52.6 m Azim: 214.6 degr

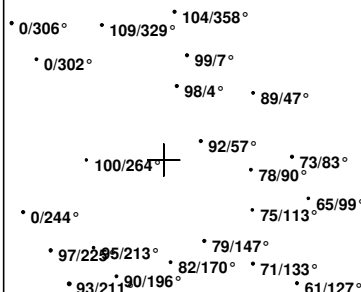
# 1000



**Foto-sp: Spruce**  
**Foto-height: 13.3 m**  
**Foto-d13: 14.0 cm**

sn:o 14 Plot: 4A Dist: 50.0 m Azim: 211.2 degr


# 94



**Foto-sp: Spruce**  
**Foto-height: 11.4 m**  
**Foto-d13: 11.8 cm**

sn:o 15 Plot: 4A Dist: 48.1 m Azim: 210.0 degr


# 92



**Foto-sp: Spruce**  
**Foto-height: 16.4 m**  
**Foto-d13: 17.9 cm**

sn:o 16 Plot: 4A Dist: 46.6 m Azim: 213.4 degr


# 98



**Foto-sp: Spruce**  
**Foto-height: 16.2 m**  
**Foto-d13: 17.6 cm**

sn:o 17 Plot: 4A Dist: 45.0 m Azim: 214.2 degr


# 99



**Foto-sp: Pine**  
**Foto-height: 16.4 m**  
**Foto-d13: 19.1 cm**

sn:o 18 Plot: 4A Dist: 46.9 m Azim: 219.5 degr

# 1009



**Foto-sp: Pine**  
**Foto-height: 16.0 m**  
**Foto-d13: 17.9 cm**

sn:o 19 Plot: 4A Dist: 43.8 m Azim: 216.7 degr

# 104

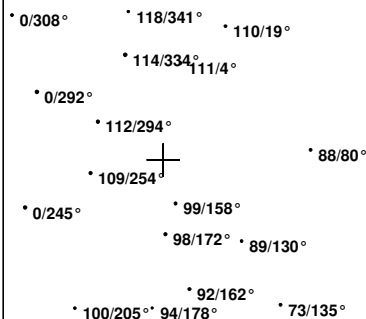


Foto-sp: Pine  
Foto-height: 16.8 m  
Foto-d13: 18.8 cm

sn:o 20 Plot: 4A Dist: 44.8 m Azim: 221.6 degr

# 112




Foto-sp: Pine  
Foto-height: 17.7 m  
Foto-d13: 20.2 cm

sn:o 21 Plot: 4A Dist: 39.6 m Azim: 220.8 degr

# 111




Foto-sp: Spruce  
Foto-height: 14.6 m  
Foto-d13: 15.6 cm

sn:o 22 Plot: 4A Dist: 41.4 m Azim: 223.9 degr

# 114




Foto-sp: Spruce  
Foto-height: 17.5 m  
Foto-d13: 19.3 cm

sn:o 23 Plot: 4A Dist: 36.5 m Azim: 220.5 degr

# 110

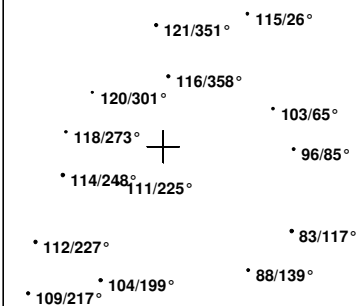


Foto-sp: Spruce  
Foto-height: 13.5 m  
Foto-d13: 13.9 cm

sn:o 24 Plot: 4A Dist: 39.9 m Azim: 226.3 degr

# 118


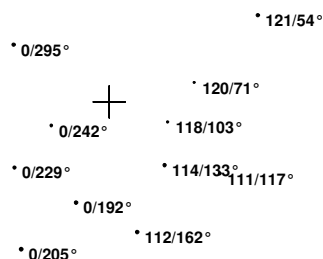


Foto-sp: Spruce  
Foto-height: 12.4 m  
Foto-d13: 12.3 cm

sn:o 25 Plot: 4A Dist: 41.8 m Azim: 229.9 degr


# 122



**Foto-sp: Spruce**  
**Foto-height: 16.6 m**  
**Foto-d13: 17.7 cm**

sn:o 26 Plot: 4A Dist: 37.6 m Azim: 227.5 degr


# 120



**Foto-sp: Spruce**  
**Foto-height: 11.1 m**  
**Foto-d13: 11.1 cm**

sn:o 27 Plot: 4A Dist: 33.9 m Azim: 224.7 degr

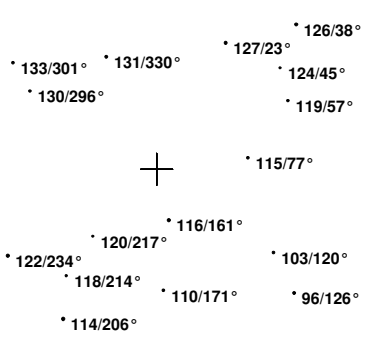
# 116



**Foto-sp: Broadl.**  
**Foto-height: 16.8 m**  
**Foto-d13: 15.4 cm**

sn:o 28 Plot: 4A Dist: 32.9 m Azim: 229.0 degr

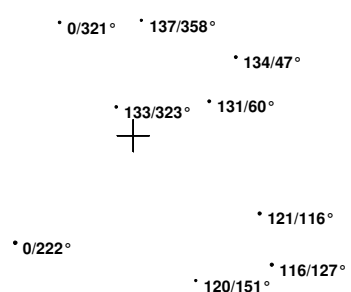
# 121



**Foto-sp: Broadl.**  
**Foto-height: 16.9 m**  
**Foto-d13: 15.1 cm**

sn:o 29 Plot: 4A Dist: 36.7 m Azim: 240.1 degr

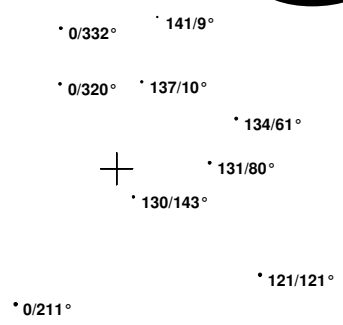
# 130



**Foto-sp: Spruce**  
**Foto-height: 13.2 m**  
**Foto-d13: 13.8 cm**

sn:o 30 Plot: 4A Dist: 36.9 m Azim: 242.8 degr

# 133



**Foto-sp: Spruce**  
**Foto-height: 13.4 m**  
**Foto-d13: 13.7 cm**

sn:o 31 Plot: 4A Dist: 32.3 m Azim: 240.3 degr

# 131

\* 0/306°   \* 141/334°  
 \* 139/25°  
 \* 0/292°   \* 137/314°   \* 136/44°  
 \* 134/25°  
 \* 133/260°   \* 127/77°  
 \* 130/240°  
 \* 121/150°   \* 115/119°

Foto-sp: Broadl.  
 Foto-height: 15.2 m  
 Foto-d13: 13.5 cm

sn:o 32 Plot: 4A Dist: 30.2 m Azim: 243.2 degr

# 134

\* 143/348°   \* 142/31°  
 \* 141/316°  
 \* 139/25°   \* 136/54°  
 \* 137/285°  
 \* 133/241°   \* 131/205°   \* 127/102°  
 \* 130/227°   \* 124/105°  
 \* 115/136°

Foto-sp: Pine  
 Foto-height: 15.0 m  
 Foto-d13: 17.2 cm

sn:o 33 Plot: 4A Dist: 34.3 m Azim: 249.1 degr

# 137

\* 146/39°  
 \* 143/35°  
 \* 0/297°   \* 141/7°  
 \* 0/263°   \* 139/68°  
 \* 134/105°  
 \* 133/190°   \* 131/134°  
 \* 130/178°

Foto-sp: Spruce  
 Foto-height: 12.3 m  
 Foto-d13: 12.7 cm

sn:o 34 Plot: 4A Dist: 26.7 m Azim: 249.6 degr

# 139

\* 151/330°   \* 150/19°  
 \* 148/349°  
 \* 146/345°   \* 147/10°   \* 144/52°  
 \* 143/305°   \* 142/37°  
 \* 141/275°  
 \* 137/248°   \* 136/111°  
 \* 134/205°   \* 126/121°  
 \* 131/205°   \* 127/150°   \* 124/136°

Foto-sp: Spruce  
 Foto-height: 15.7 m  
 Foto-d13: 17.0 cm

sn:o 35 Plot: 4A Dist: 32.8 m Azim: 254.4 degr

# 141

\* 0/327°   \* 156/34°  
 \* 152/341°   \* 151/21°  
 \* 148/45°  
 \* 146/54°   \* 147/59°  
 \* 143/62°  
 \* 0/257°   \* 139/95°  
 \* 0/229°   \* 137/187°  
 \* 134/136°  
 \* 133/189°   \* 131/154°

Foto-sp: Spruce  
 Foto-height: 7.6 m  
 Foto-d13: 8.0 cm

sn:o 36 Plot: 4A Dist: 29.3 m Azim: 256.1 degr

# 143

\* 0/304°   \* 156/19°  
 \* 152/310°   \* 151/352°   \* 154/35°  
 \* 148/30°   \* 150/50°  
 \* 146/45°   \* 147/57°  
 \* 142/79°  
 \* 141/242°  
 \* 139/125°   \* 136/119°  
 \* 137/215°  
 \* 134/168°

Foto-sp: Spruce  
 Foto-height: 12.0 m  
 Foto-d13: 12.3 cm

sn:o 37 Plot: 4A Dist: 26.8 m Azim: 259.4 degr

# 146




Foto-sp: Spruce  
 Foto-height: 11.8 m  
 Foto-d13: 12.0 cm

sn:o 38 Plot: 4A Dist: 26.5 m Azim: 263.0 degr

# 148




Foto-sp: Spruce  
 Foto-height: 11.5 m  
 Foto-d13: 12.1 cm

sn:o 39 Plot: 4A Dist: 57.7 m Azim: 196.8 degr

# 48




Foto-sp: Pine  
 Foto-height: 19.9 m  
 Foto-d13: 22.9 cm

sn:o 40 Plot: 4A Dist: 55.7 m Azim: 191.8 degr

# 37




Foto-sp: Pine  
 Foto-height: 19.8 m  
 Foto-d13: 22.8 cm

sn:o 41 Plot: 4A Dist: 55.6 m Azim: 196.9 degr

# 49




Foto-sp: Pine  
 Foto-height: 18.5 m  
 Foto-d13: 21.5 cm

sn:o 42 Plot: 4A Dist: 53.9 m Azim: 193.1 degr

# 40




Foto-sp: Spruce  
 Foto-height: 15.7 m  
 Foto-d13: 16.3 cm

sn:o 43 Plot: 4A Dist: 55.6 m Azim: 200.1 degr

# 59

\* 75/347° \* 46/36°  
 \* 79/323° \* 57/295/37°  
 \* 82/306° \* 71/343° \* 61/14°  
 \* 77/266° \* 52/71°  
 \* 49/108° \* 40/93°  
 \* 74/243° \* 63/220° \* 48/141° \* 37/107°  
 \* 0/223° \* 0/203° \* 0/157° \* 0/143°  
 \* 0/143°

**Foto-sp: Pine**  
**Foto-height: 18.9 m**  
**Foto-d13: 21.1 cm**

sn:o 44 Plot: 4A Dist: 53.5 m Azim: 197.3 degr

# 52

\* 75/321° \* 65/343° \* 46/22°  
 \* 79/301° \* 57/355/18°  
 \* 71/306° \* 61/319° \* 42/54°  
 \* 59/251° \* 49/187° \* 40/112°  
 \* 63/234° \* 48/192° \* 37/128°  
 \* 0/221° \* 0/189° \* 0/170° \* 0/126°

**Foto-sp: Pine**  
**Foto-height: 18.4 m**  
**Foto-d13: 20.5 cm**

sn:o 45 Plot: 4A Dist: 51.7 m Azim: 200.6 degr

# 61

\* 92/320° \* 73/327/8°  
 \* 94/307° \* 78/332°  
 \* 75/323° \* 65/2° \* 46/48°  
 \* 79/288° \* 57/345/54°  
 \* 82/273° \* 71/288° \* 42/86°  
 \* 52/139°  
 \* 59/194° \* 49/157° \* 40/125°  
 \* 63/207° \* 48/168° \* 37/132°

**Foto-sp: Pine**  
**Foto-height: 15.9 m**  
**Foto-d13: 18.1 cm**

sn:o 46 Plot: 4A Dist: 49.2 m Azim: 193.5 degr

# 42

\* 73/308/316° \* 38/20° \* 44/6°  
 \* 65/301° \* 46/341° \* 36/37°  
 \* 57/298/316° \* 27/65°  
 \* 61/266° \* 25/87°  
 \* 52/234° \* 22/107°  
 \* 49/222° \* 40/190°  
 \* 48/216° \* 37/180° \* 29/144°

**Foto-sp: Spruce**  
**Foto-height: 18.1 m**  
**Foto-d13: 19.9 cm**

sn:o 47 Plot: 4A Dist: 51.9 m Azim: 203.4 degr

# 71

\* 92/331° \* 73/147/30°  
 \* 94/313° \* 78/353°  
 \* 75/353° \* 65/34° \* 57/655/70°  
 \* 79/289° \* 82/265° \* 61/108°  
 \* 77/228° \* 59/163° \* 52/126°  
 \* 49/142° \* 40/121°  
 \* 74/214° \* 63/188° \* 48/153°

**Foto-sp: Pine**  
**Foto-height: 16.2 m**  
**Foto-d13: 19.0 cm**

sn:o 48 Plot: 4A Dist: 47.3 m Azim: 197.2 degr

# 51

\* 89/311° \* 53/17° \* 39/35°  
 \* 58/359° \* 38/46°  
 \* 73/308/317° \* 44/37°  
 \* 78/289° \* 65/288° \* 46/33° \* 36/71°  
 \* 75/273° \* 57/268°  
 \* 71/250° \* 61/234° \* 42/136°  
 \* 52/198°  
 \* 59/217° \* 49/195° \* 40/167°

**Foto-sp: Pine**  
**Foto-height: 16.7 m**  
**Foto-d13: 19.4 cm**



sn:o 49 Plot: 4A Dist: 48.1 m Azim: 199.7 degr

# 57

\* 89/321° \* 58/18° \* 53/31°  
 \* 92/296° \* 73/317° \* 73/343° \* 44/51°  
 \* 78/297° \* 75/276° \* 65/306° \* 46/62°  
 \* 79/259° \* 71/243° \* 61/214° \* 51/88°  
 \* 42/118° \* 52/177°  
 \* 59/203° \* 49/180° \* 40/152°

**Foto-sp: Spruce**  
**Foto-height: 16.4 m**  
**Foto-d13: 17.3 cm**

sn:o 50 Plot: 4A Dist: 49.5 m Azim: 205.1 degr

# 75

\* 98/323° \* 89/354° \* 69/34°  
 \* 58/49° \* 92/317° \* 73/317° \* 73/350°  
 \* 94/293° \* 78/352° \* 65/72°  
 \* 79/231° \* 57/96° \* 51/93°  
 \* 82/231° \* 71/173° \* 90/238° \* 61/143°  
 \* 86/229° \* 77/214° \* 59/167° \* 52/141°

**Foto-sp: Spruce**  
**Foto-height: 13.2 m**  
**Foto-d13: 13.6 cm**

sn:o 51 Plot: 4A Dist: 45.4 m Azim: 196.6 degr

# 46

\* 69/343° \* 47/17°  
 \* 53/12° \* 39/35°  
 \* 58/346° \* 33/55°  
 \* 73/287° \* 73/293° \* 44/39° \* 38/50°  
 \* 65/266° \* 57/241° \* 36/84° \* 27/102°  
 \* 61/228° \* 42/161° \* 25/116°  
 \* 52/202° \* 22/127°  
 \* 59/216°

**Foto-sp: Pine**  
**Foto-height: 17.6 m**  
**Foto-d13: 19.2 cm**

sn:o 52 Plot: 4A Dist: 47.5 m Azim: 202.4 degr

# 65

\* 99/314° \* 69/21°  
 \* 98/304° \* 89/326° \* 58/38° \* 53/47°  
 \* 92/292° \* 73/337° \* 73/21° \* 44/68°  
 \* 94/279° \* 78/290° \* 75/252° \* 46/86°  
 \* 79/242° \* 57/126° \* 61/108°  
 \* 82/239° \* 71/214° \* 61/182° \* 42/121°  
 \* 52/163°

**Foto-sp: Spruce**  
**Foto-height: 13.4 m**  
**Foto-d13: 14.3 cm**

sn:o 53 Plot: 4A Dist: 47.8 m Azim: 206.5 degr

# 78

\* 109/308° \* 70/39°  
 \* 99/325° \* 69/43°  
 \* 98/312° \* 89/356° \* 58/61°  
 \* 92/294° \* 94/270° \* 73/377° \* 73/76°  
 \* 65/110° \* 75/172° \* 57/115° \* 51/109°  
 \* 79/207° \* 82/215° \* 71/173° \* 90/226° \* 61/152°  
 \* 86/219°

**Foto-sp: Spruce**  
**Foto-height: 15.0 m**  
**Foto-d13: 15.7 cm**

sn:o 54 Plot: 4A Dist: 45.2 m Azim: 202.5 degr

# 67

\* 70/20°  
 \* 99/300° \* 69/21° \* 47/47°  
 \* 98/289° \* 89/305° \* 58/47° \* 53/56°  
 \* 92/272° \* 73/467° \* 78/256° \* 44/83°  
 \* 75/230° \* 65/201° \* 46/113°  
 \* 79/230° \* 57/163° \* 51/137°  
 \* 71/210° \* 61/188° \* 42/136°

**Foto-sp: Pine**  
**Foto-height: 17.3 m**  
**Foto-d13: 19.4 cm**

sn:o 55 Plot: 4A Dist: 46.1 m Azim: 204.7 degr

# 73

\* 104/315°      \* 70/32°  
 \* 99/308°      \* 69/36°  
 \* 98/296° \* 89/323°      \* 58/59° \* 53/63°  
 \* 92/274°      \* 67/87°  
 \* 94/263° \* 78/247°      \* 65/153° \* 46/105°  
 \* 75/211°      \* 57/138° \* 1/123°  
 \* 79/220°      \* 81/123°  
 \* 82/223° \* 71/194°      \* 61/172°      \* 42/128°

**Foto-sp: Pine**  
**Foto-height: 15.6 m**  
**Foto-d13: 17.8 cm**

sn:o 56 Plot: 4A Dist: 41.3 m Azim: 200.1 degr

# 58

\* 83/342° \* 68/10°      \* 41/42°  
 \* 88/319°      \* 56/23°  
 \* 70/352°      \* 45/44°  
 \* 69/337°      \* 47/48°  
 \* 89/270°      \* 53/74° \* 39/75°  
 \* 73/239° \* 227°      \* 38/102°  
 \* 78/241°      \* 44/124°  
 \* 75/229°      \* 65/218° \* 46/166° \* 36/125°  
 \* 57/198° \* 1/179°      \* 27/127°

**Foto-sp: Pine**  
**Foto-height: 15.6 m**  
**Foto-d13: 17.3 cm**

sn:o 57 Plot: 4A Dist: 44.4 m Azim: 209.1 degr

# 89

\* 112/304°      \* 83/35°  
 \* 109/288°      \* 104/310°      \* 88/31°  
 \* 99/294°      \* 70/59°  
 \* 98/269°      \* 69/69°  
 \* 92/221°      \* 58/90°  
 \* 94/227°      \* 73/147° \* 7/125°  
 \* 78/176°      \* 65/146°  
 \* 75/174°      \* 57/145° \* 1/131°  
 \* 79/192°

**Foto-sp: Pine**  
**Foto-height: 14.7 m**  
**Foto-d13: 17.0 cm**

sn:o 58 Plot: 4A Dist: 39.4 m Azim: 202.8 degr

# 69

\* 81/8°  
 \* 50/42°  
 \* 83/345° \* 68/24°  
 \* 88/308°      \* 56/45°  
 \* 70/15°      \* 45/66°  
 \* 47/81°  
 \* 89/249°      \* 53/118° \* 39/98°  
 \* 58/157°  
 \* 73/218° \* 7/201°      \* 38/119°  
 \* 78/223°      \* 44/137°  
 \* 75/214°      \* 65/201° \* 46/163° \* 36/133°

**Foto-sp: Pine**  
**Foto-height: 14.4 m**  
**Foto-d13: 16.2 cm**

sn:o 59 Plot: 4A Dist: 37.6 m Azim: 203.2 degr

# 70

\* 96/344° \* 76/16° \* 60/33°  
 \* 81/5°      \* 50/47°  
 \* 83/332° \* 68/28°      \* 41/65°  
 \* 88/284°      \* 56/58°  
 \* 45/79°  
 \* 69/195°      \* 47/103°  
 \* 89/239°      \* 53/140° \* 39/113°  
 \* 58/172°  
 \* 73/212° \* 7/200°      \* 38/131°  
 \* 78/219°      \* 44/148°

**Foto-sp: Pine**  
**Foto-height: 16.1 m**  
**Foto-d13: 18.1 cm**

sn:o 60 Plot: 4A Dist: 38.5 m Azim: 208.9 degr

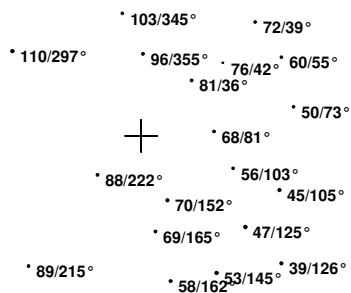
# 88

\* 110/319°      \* 96/15°      \* 76/42°  
 \* 111/298°      \* 81/39°  
 \* 83/42° \* 68/64°  
 \* 56/81°  
 \* 104/260°      \* 70/104°  
 \* 99/242°      \* 69/128° \* 47/103°  
 \* 98/234° \* 89/211°      \* 53/123°  
 \* 58/139°  
 \* 92/215°

**Foto-sp: Pine**  
**Foto-height: 14.2 m**  
**Foto-d13: 15.5 cm**

sn:o 61 Plot: 4A Dist: 35.5 m Azim: 207.8 degr


# 83



**Foto-sp: Pine**  
**Foto-height: 17.3 m**  
**Foto-d13: 19.6 cm**

sn:o 62 Plot: 4A Dist: 33.3 m Azim: 202.6 degr

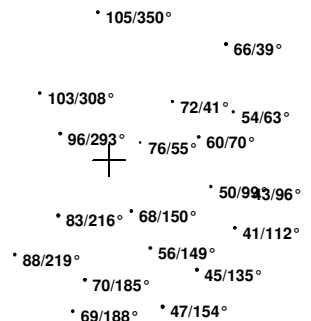
# 68



**Foto-sp: Spruce**  
**Foto-height: 14.6 m**  
**Foto-d13: 14.3 cm**

sn:o 63 Plot: 4A Dist: 31.6 m Azim: 206.8 degr

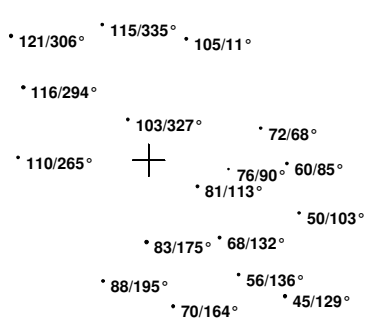
# 81



**Foto-sp: Spruce**  
**Foto-height: 14.8 m**  
**Foto-d13: 15.5 cm**

sn:o 64 Plot: 4A Dist: 32.0 m Azim: 212.0 degr

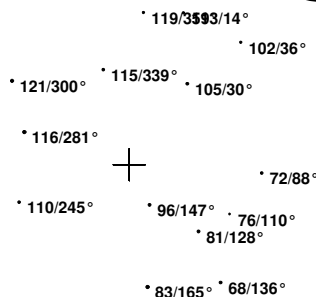
# 96



**Foto-sp: Spruce**  
**Foto-height: 15.4 m**  
**Foto-d13: 16.4 cm**

sn:o 65 Plot: 4A Dist: 31.1 m Azim: 216.0 degr

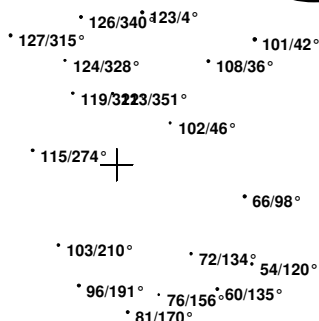
# 103



**Foto-sp: Spruce**  
**Foto-height: 13.6 m**  
**Foto-d13: 14.1 cm**

sn:o 66 Plot: 4A Dist: 26.0 m Azim: 217.3 degr

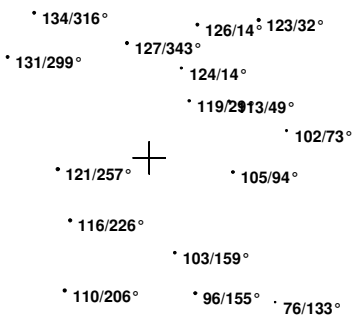
# 105



**Foto-sp: Broadl.**  
**Foto-height: 14.5 m**  
**Foto-d13: 13.3 cm**

sn:o 67 Plot: 4A Dist: 28.7 m Azim: 224.6 degr

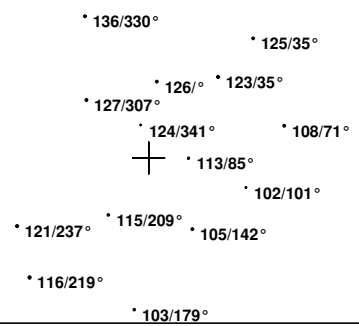
# 115



**Foto-sp: Broadl.**  
**Foto-height: 13.7 m**  
**Foto-d13: 11.9 cm**

sn:o 68 Plot: 4A Dist: 25.2 m Azim: 226.9 degr


# 119



**Foto-sp: Broadl.**  
**Foto-height: 12.5 m**  
**Foto-d13: 10.9 cm**

sn:o 69 Plot: 4A Dist: 23.6 m Azim: 223.8 degr

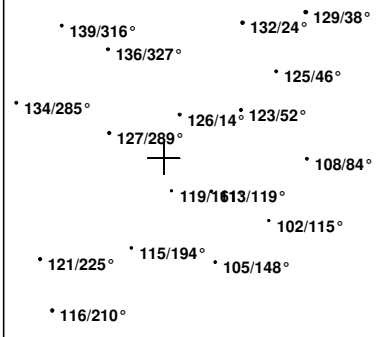
# 113



**Foto-sp: Broadl.**  
**Foto-height: 12.6 m**  
**Foto-d13: 10.7 cm**

sn:o 70 Plot: 4A Dist: 24.6 m Azim: 230.7 degr

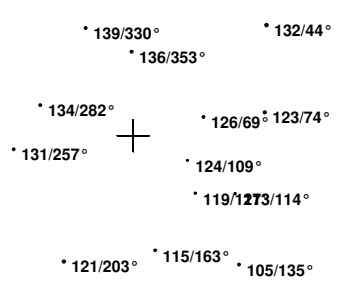
# 124



**Foto-sp: Broadl.**  
**Foto-height: 11.3 m**  
**Foto-d13: 9.3 cm**

sn:o 71 Plot: 4A Dist: 26.4 m Azim: 236.4 degr


# 127



**Foto-sp: Broadl.**  
**Foto-height: 15.5 m**  
**Foto-d13: 14.5 cm**

sn:o 72 Plot: 4A Dist: 22.7 m Azim: 234.3 degr

# 126



**Foto-sp: Broadl.**  
**Foto-height: 15.6 m**  
**Foto-d13: 13.9 cm**

sn:o 73 Plot: 4A Dist: 19.8 m Azim: 230.4 degr

# 123




Foto-sp: Broadl.  
Foto-height: 15.9 m  
Foto-d13: 14.5 cm

sn:o 74 Plot: 4A Dist: 24.8 m Azim: 245.5 degr

# 136




Foto-sp: Broadl.  
Foto-height: 16.3 m  
Foto-d13: 15.0 cm

sn:o 75 Plot: 4A Dist: 17.7 m Azim: 242.7 degr

# 132




Foto-sp: Spruce  
Foto-height: 18.1 m  
Foto-d13: 19.9 cm

sn:o 76 Plot: 4A Dist: 23.2 m Azim: 255.4 degr

# 142

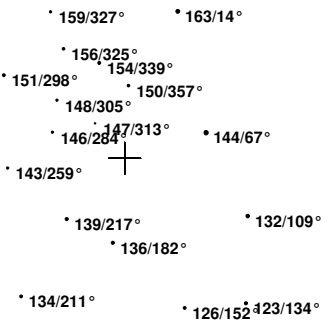


Foto-sp: Pine  
Foto-height: 13.2 m  
Foto-d13: 14.1 cm

sn:o 77 Plot: 4A Dist: 18.8 m Azim: 257.6 degr

# 144

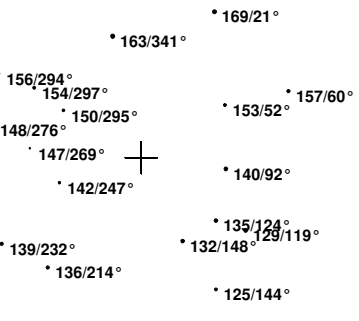


Foto-sp: Broadl.  
Foto-height: 21.4 m  
Foto-d13: 20.7 cm

sn:o 78 Plot: 4A Dist: 24.5 m Azim: 260.1 degr

# 147


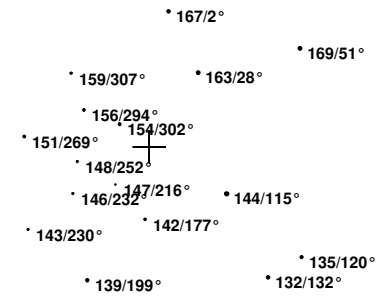


Foto-sp: Spruce  
Foto-height: 8.6 m  
Foto-d13: 7.8 cm

sn:o 79 Plot: 4A Dist: 22.7 m Azim: 264.8 degr


# 150



**Foto-sp: Pine**  
**Foto-height: 14.0 m**  
**Foto-d13: 14.8 cm**

sn:o 80 Plot: 4A Dist: 54.4 m Azim: 187.3 degr


# 29



**Foto-sp: Spruce**  
**Foto-height: 18.8 m**  
**Foto-d13: 20.5 cm**

sn:o 81 Plot: 4A Dist: 50.1 m Azim: 181.9 degr


# 17



**Foto-sp: Pine**  
**Foto-height: 16.0 m**  
**Foto-d13: 17.4 cm**

sn:o 82 Plot: 4A Dist: 50.0 m Azim: 185.2 degr

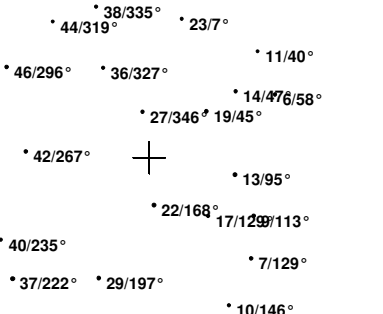
# 22



**Foto-sp: Pine**  
**Foto-height: 18.7 m**  
**Foto-d13: 20.7 cm**

sn:o 83 Plot: 4A Dist: 47.7 m Azim: 186.1 degr

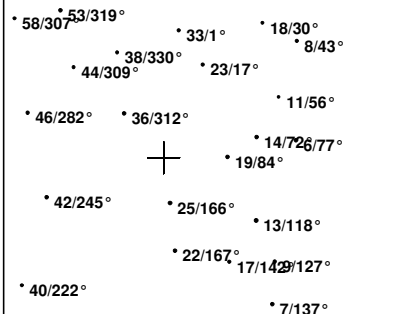
# 25



**Foto-sp: Pine**  
**Foto-height: 18.2 m**  
**Foto-d13: 20.2 cm**

sn:o 84 Plot: 4A Dist: 45.4 m Azim: 187.2 degr

# 27



**Foto-sp: Pine**  
**Foto-height: 17.6 m**  
**Foto-d13: 19.6 cm**

sn:o 85 Plot: 4A Dist: 44.7 m Azim: 183.0 degr

# 19




Foto-sp: Pine  
 Foto-height: 18.3 m  
 Foto-d13: 20.8 cm

sn:o 86 Plot: 4A Dist: 43.8 m Azim: 190.5 degr

# 36




Foto-sp: Pine  
 Foto-height: 17.1 m  
 Foto-d13: 19.3 cm

sn:o 87 Plot: 4A Dist: 42.3 m Azim: 194.8 degr

# 44

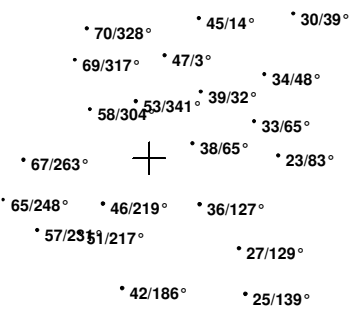


Foto-sp: Pine  
 Foto-height: 15.4 m  
 Foto-d13: 16.7 cm

sn:o 88 Plot: 4A Dist: 40.2 m Azim: 186.0 degr

# 23

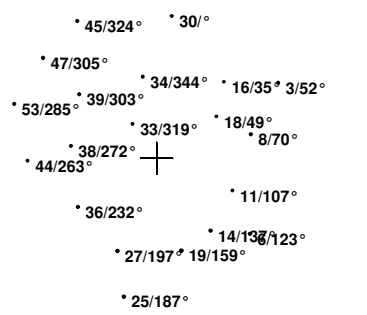


Foto-sp: Pine  
 Foto-height: 16.5 m  
 Foto-d13: 18.7 cm

sn:o 89 Plot: 4A Dist: 40.8 m Azim: 192.3 degr

# 38




Foto-sp: Pine  
 Foto-height: 15.8 m  
 Foto-d13: 18.2 cm

sn:o 90 Plot: 4A Dist: 38.8 m Azim: 188.3 degr

# 33

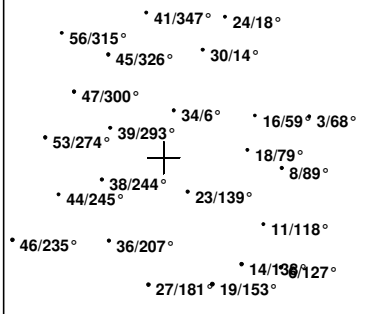


Foto-sp: Spruce  
 Foto-height: 15.4 m  
 Foto-d13: 16.8 cm

sn:o 91 Plot: 4A Dist: 39.9 m Azim: 197.3 degr

# 53

\* 83/325° \* 68/353° \* 41/33°  
 \* 88/303° \* 56/3° \* 70/320° \* 45/31°  
 \* 69/298° \* 47/26° \* 34/72°  
 \* 58/294° \* 39/76° \* 33/94°  
 \* 73/243° \* 236° \* 44/161° \* 38/121° \* 23/105°  
 \* 65/227° \* 46/192° \* 36/142°  
 \* 57/211° \* 1/197° \* 27/139°

**Foto-sp: Pine**  
**Foto-height: 17.5 m**  
**Foto-d13: 20.1 cm**

sn:o 92 Plot: 4A Dist: 38.2 m Azim: 193.0 degr

# 39

\* 83/306° \* 68/327° \* 32/30°  
 \* 41/11° \* 24/40°  
 \* 56/327° \* 45/353° \* 30/44°  
 \* 70/293° \* 47/309° \* 34/69° \* 16/79°  
 \* 69/278° \* 53/256° \* 33/113° \* 18/93°  
 \* 58/255° \* 38/183° \* 23/123°  
 \* 44/212° \* 11/116°  
 \* 46/215° \* 36/175° \* 14/130°  
 \* 51/215°

**Foto-sp: Pine**  
**Foto-height: 15.7 m**  
**Foto-d13: 18.1 cm**

sn:o 93 Plot: 4A Dist: 36.3 m Azim: 188.5 degr

# 34

\* 50/334° \* 347° \* 32/12°  
 \* 68/305° \* 41/338° \* 24/23°  
 \* 56/299° \* 45/304° \* 30/20°  
 \* 47/275° \* 16/88° \* 3/87°  
 \* 53/252° \* 39/249° \* 18/112° \* 8/112°  
 \* 33/186° \* 38/220° \* 23/164° \* 11/136°  
 \* 44/228° \* 36/200°

**Foto-sp: Pine**  
**Foto-height: 16.3 m**  
**Foto-d13: 18.6 cm**

sn:o 94 Plot: 4A Dist: 37.1 m Azim: 196.7 degr

# 47

\* 81/334° \* 50/103/29° \* 32/46°  
 \* 83/305° \* 68/336° \* 41/36° \* 24/58°  
 \* 88/283° \* 56/342° \* 30/66°  
 \* 70/283° \* 45/37° \* 34/95°  
 \* 69/261° \* 53/206° \* 39/129° \* 33/120°  
 \* 58/228° \* 38/156° \* 23/125°  
 \* 67/227° \* 44/183° \* 46/197° \* 36/161°

**Foto-sp: Pine**  
**Foto-height: 17.2 m**  
**Foto-d13: 19.8 cm**

sn:o 95 Plot: 4A Dist: 34.6 m Azim: 195.2 degr

# 45

\* 96/309° \* 76/330° \* 60/355° \* 26/43°  
 \* 81/315° \* 50/443/24° \* 32/49°  
 \* 83/285° \* 68/306° \* 41/36° \* 24/66°  
 \* 56/289° \* 30/81°  
 \* 70/259° \* 47/217° \* 34/124° \* 16/107°  
 \* 58/224° \* 53/211° \* 39/173° \* 33/146° \* 18/118°  
 \* 38/177° \* 44/194° \* 23/144°

**Foto-sp: Pine**  
**Foto-height: 16.9 m**  
**Foto-d13: 19.1 cm**

sn:o 96 Plot: 4A Dist: 32.9 m Azim: 187.4 degr

# 30


\* 54/333° \* 76/303° \* 60/318° \* 15/28°  
 \* 26/12° \* 50/303/323° \* 32/6° \* 618/56°  
 \* 41/297° \* 24/28°  
 \* 56/271° \* 45/261° \* 47/246° \* 34/200° \* 16/136° \* 3/116°  
 \* 39/224° \* 33/194° \* 18/150° \* 8/140°  
 \* 38/212° \* 23/180° \* 44/219°

**Foto-sp: Spruce**  
**Foto-height: 15.4 m**  
**Foto-d13: 16.2 cm**



sn:o 97 Plot: 4A Dist: 34.6 m Azim: 199.7 degr


# 56



**Foto-sp: Spruce**  
**Foto-height: 14.0 m**  
**Foto-d13: 15.6 cm**

sn:o 98 Plot: 4A Dist: 30.9 m Azim: 186.1 degr

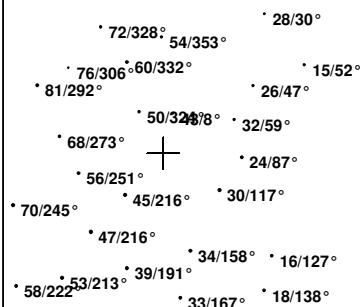
# 24



**Foto-sp: Pine**  
**Foto-height: 15.0 m**  
**Foto-d13: 16.5 cm**

sn:o 99 Plot: 4A Dist: 31.9 m Azim: 193.4 degr


# 41



**Foto-sp: Spruce**  
**Foto-height: 14.1 m**  
**Foto-d13: 15.2 cm**

sn:o 100 Plot: 4A Dist: 29.1 m Azim: 187.7 degr


# 32



**Foto-sp: Spruce**  
**Foto-height: 11.7 m**  
**Foto-d13: 12.1 cm**

sn:o 101 Plot: 4A Dist: 29.8 m Azim: 193.8 degr


# 43



**Foto-sp: Spruce**  
**Foto-height: 9.7 m**  
**Foto-d13: 10.5 cm**

sn:o 102 Plot: 4A Dist: 30.3 m Azim: 197.0 degr

# 50



**Foto-sp: Spruce**  
**Foto-height: 12.8 m**  
**Foto-d13: 13.0 cm**

sn:o 103 Plot: 4A Dist: 27.2 m Azim: 186.6 degr

# 26

\* 66/314° \* 21/13° \* 5/29° \* 608/38°  
 \* 72/285° \* 28/3° \* 4/42° \* 610/51°  
 \* 60/275° \* 15/62° \* 54/292°  
 \* 50/245° \* 32/203° \* 618/100°  
 \* 41/227° \* 24/183°  
 \* 45/223° \* 30/192° \* 612/124°

**Foto-sp: Spruce**  
**Foto-height: 11.9 m**  
**Foto-d13: 12.5 cm**

sn:o 104 Plot: 4A Dist: 30.0 m Azim: 205.2 degr

# 76

\* 115/313° \* 105/336° \* 66/35°  
 \* 103/290° \* 72/32° \* 54/66°  
 \* 96/270° \* 81/235° \* 60/79°  
 \* 83/222° \* 68/181° \* 50/143° \* 71/108°  
 \* 88/222° \* 56/168° \* 41/126°  
 \* 70/196° \* 45/150° \* 30/123°

**Foto-sp: Spruce**  
**Foto-height: 9.4 m**  
**Foto-d13: 9.3 cm**

sn:o 105 Plot: 4A Dist: 28.3 m Azim: 200.2 degr

# 60

\* 105/315° \* 35/39° \* 66/10°  
 \* 72/317° \* 54/48° \* 28/65°  
 \* 96/265° \* 76/259° \* 26/95°  
 \* 83/235° \* 68/216° \* 50/103° \* 32/112°  
 \* 56/198° \* 41/152° \* 24/124°  
 \* 70/213° \* 45/175° \* 30/138°

**Foto-sp: Spruce**  
**Foto-height: 14.1 m**  
**Foto-d13: 15.1 cm**

sn:o 106 Plot: 4A Dist: 26.3 m Azim: 198.0 degr

# 54

\* 102/324° \* 35/37° \* 105/300°  
 \* 66/348° \* 21/58° \* 28/71°  
 \* 72/273° \* 76/246° \* 60/228° \* 15/95°  
 \* 81/243° \* 26/112° \* 50/198° \* 32/133°  
 \* 68/220° \* 41/173° \* 24/140°  
 \* 56/205° \* 30/153°

**Foto-sp: Spruce**  
**Foto-height: 12.8 m**  
**Foto-d13: 13.6 cm**

sn:o 107 Plot: 4A Dist: 27.3 m Azim: 204.5 degr

# 72

\* 102/345° \* 105/314° \* 66/37°  
 \* 103/268° \* 54/93° \* 96/248° \* 76/212° \* 60/137° \* 26/105°  
 \* 81/221° \* 50/190° \* 32/119° \* 83/219° \* 68/195° \* 41/148° \* 24/127°  
 \* 56/183°

**Foto-sp: Spruce**  
**Foto-height: 12.8 m**  
**Foto-d13: 14.2 cm**

sn:o 108 Plot: 4A Dist: 23.3 m Azim: 202.5 degr

# 66

\* 108/339° \* 84/10° \* 113/302° \* 62/27°  
 \* 102/309° \* 35/59° \* 105/278° \* 21/85°  
 \* 72/217° \* 54/168° \* 28/106° \* 76/215° \* 60/190° \* 15/116°  
 \* 81/219° \* 26/134° \* 50/190° \* 32/146°

**Foto-sp: Broadl.**  
**Foto-height: 16.4 m**  
**Foto-d13: 15.0 cm**

sn:o 109 Plot: 4A Dist: 22.5 m Azim: 215.9 degr

# 102




Foto-sp: Broadl.  
Foto-height: 11.5 m  
Foto-d13: 9.7 cm

sn:o 110 Plot: 4A Dist: 16.8 m Azim: 200.7 degr

# 62




Foto-sp: Pine  
Foto-height: 18.1 m  
Foto-d13: 20.7 cm

sn:o 111 Plot: 4A Dist: 18.8 m Azim: 218.1 degr

# 108

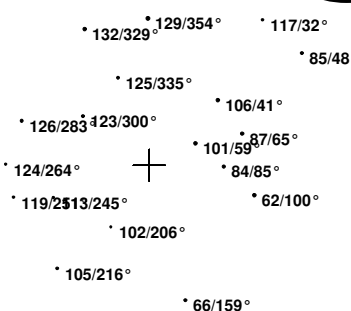


Foto-sp: Broadl.  
Foto-height: 14.7 m  
Foto-d13: 12.9 cm

sn:o 112 Plot: 4A Dist: 16.4 m Azim: 208.1 degr

# 84




Foto-sp: Pine  
Foto-height: 16.8 m  
Foto-d13: 20.6 cm

sn:o 113 Plot: 4A Dist: 16.3 m Azim: 214.8 degr

# 101

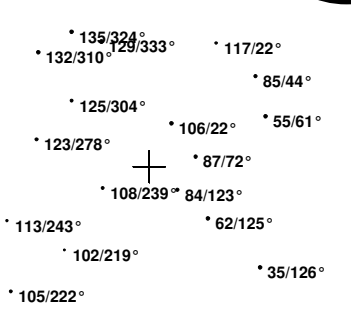


Foto-sp: Spruce  
Foto-height: 17.3 m  
Foto-d13: 19.1 cm

sn:o 114 Plot: 4A Dist: 14.4 m Azim: 208.9 degr

# 87





Foto-sp: Pine  
Foto-height: 17.0 m  
Foto-d13: 20.2 cm

sn:o 115 Plot: 4A Dist: 13.9 m Azim: 217.3 degr

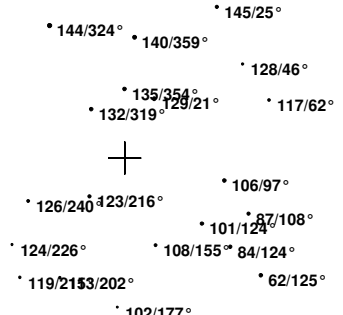
# 106



**Foto-sp: Pine**  
**Foto-height: 18.2 m**  
**Foto-d13: 20.0 cm**

sn:o 116 Plot: 4A Dist: 17.2 m Azim: 232.7 degr

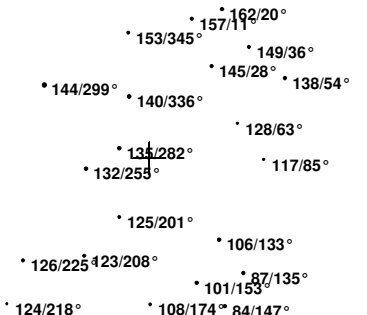
# 125



**Foto-sp: Broadl.**  
**Foto-height: 15.2 m**  
**Foto-d13: 13.8 cm**

sn:o 117 Plot: 4A Dist: 14.4 m Azim: 240.1 degr

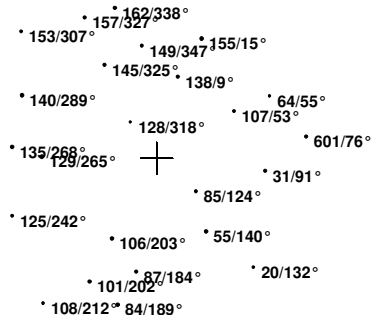
# 129



**Foto-sp: Spruce**  
**Foto-height: 18.9 m**  
**Foto-d13: 21.1 cm**

sn:o 118 Plot: 4A Dist: 9.3 m Azim: 224.9 degr

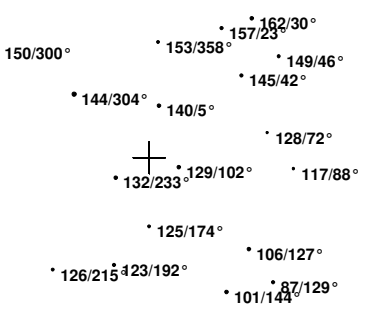
# 117



**Foto-sp: Spruce**  
**Foto-height: 12.6 m**  
**Foto-d13: 13.5 cm**

sn:o 119 Plot: 4A Dist: 15.7 m Azim: 244.0 degr


# 135



**Foto-sp: Spruce**  
**Foto-height: 17.3 m**  
**Foto-d13: 18.8 cm**

sn:o 120 Plot: 4A Dist: 9.5 m Azim: 239.0 degr

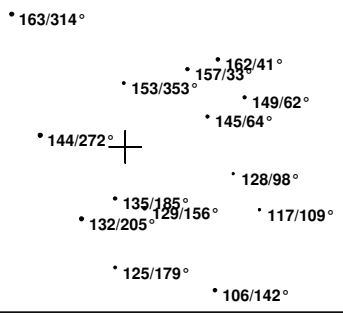
# 128



**Foto-sp: Spruce**  
**Foto-height: 11.8 m**  
**Foto-d13: 12.6 cm**

sn:o 121 Plot: 4A Dist: 14.5 m Azim: 253.4 degr

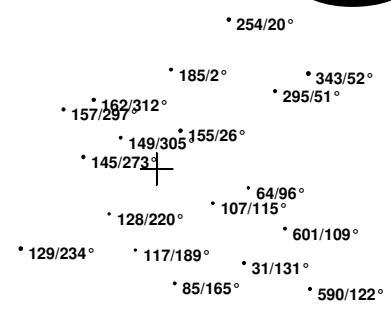
# 140



**Foto-sp: Spruce**  
**Foto-height: 18.5 m**  
**Foto-d13: 18.8 cm**

sn:o 122 Plot: 4A Dist: 6.4 m Azim: 249.1 degr


# 138



**Foto-sp: Spruce**  
**Foto-height: 16.8 m**  
**Foto-d13: 18.4 cm**

sn:o 123 Plot: 4A Dist: 10.0 m Azim: 258.0 degr


# 145



**Foto-sp: Pine**  
**Foto-height: 16.9 m**  
**Foto-d13: 19.2 cm**

sn:o 124 Plot: 4A Dist: 8.0 m Azim: 263.8 degr

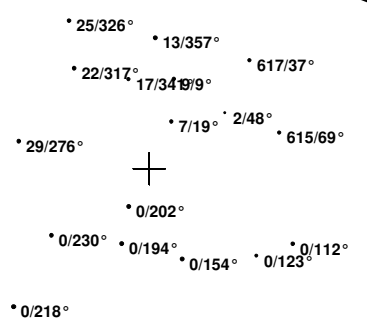
# 149



**Foto-sp: Spruce**  
**Foto-height: 16.1 m**  
**Foto-d13: 17.4 cm**

sn:o 125 Plot: 4A Dist: 54.6 m Azim: 180.1 degr

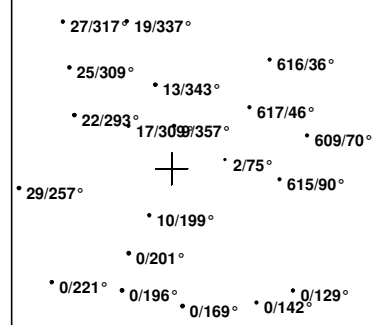
# 10



**Foto-sp: Pine**  
**Foto-height: 17.6 m**  
**Foto-d13: 19.4 cm**

sn:o 126 Plot: 4A Dist: 52.0 m Azim: 179.1 degr

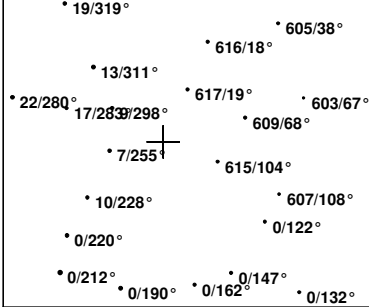
# 7



**Foto-sp: Pine**  
**Foto-height: 17.6 m**  
**Foto-d13: 19.1 cm**

sn:o 127 Plot: 4A Dist: 51.4 m Azim: 176.0 degr


# 2



**Foto-sp: Spruce**  
**Foto-height: 11.4 m**  
**Foto-d13: 11.7 cm**

sn:o 128 Plot: 4A Dist: 49.8 m Azim: 179.2 degr

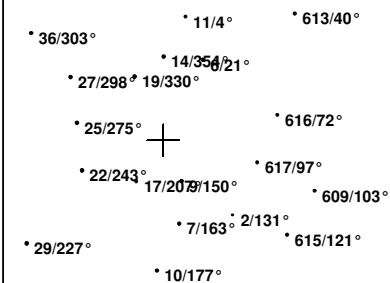
# 9



**Foto-sp: Pine**  
**Foto-height: 17.6 m**  
**Foto-d13: 18.8 cm**

sn:o 129 Plot: 4A Dist: 47.8 m Azim: 180.6 degr


# 13



**Foto-sp: Pine**  
**Foto-height: 19.4 m**  
**Foto-d13: 20.9 cm**

sn:o 130 Plot: 4A Dist: 43.4 m Azim: 178.6 degr

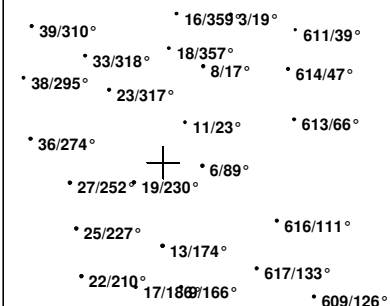
# 6



**Foto-sp: Pine**  
**Foto-height: 17.7 m**  
**Foto-d13: 19.8 cm**

sn:o 131 Plot: 4A Dist: 43.5 m Azim: 181.3 degr


# 14



**Foto-sp: Pine**  
**Foto-height: 17.4 m**  
**Foto-d13: 19.5 cm**

sn:o 132 Plot: 4A Dist: 41.3 m Azim: 180.1 degr

# 11



**Foto-sp: Pine**  
**Foto-height: 14.4 m**  
**Foto-d13: 15.9 cm**

sn:o 133 Plot: 4A Dist: 38.3 m Azim: 179.2 degr

# 8

\* 24/333°  
 \* 30/320° \* 612/33° \* 602/43°  
 \* 604/54°  
 \* 34/292° \* 16/327° \* 3/22° \* 611/62°  
 \* 33/269° \* 18/292° \* 614/86°  
 \* 23/250° \* 11/192° \* 613/114°  
 \* 14/198° \* 174°  
 \* 27/223° \* 19/205° \* 605/127°

**Foto-sp: Pine**  
**Foto-height: 16.6 m**  
**Foto-d13: 19.0 cm**

sn:o 134 Plot: 4A Dist: 37.5 m Azim: 182.0 degr

# 18

\* 41/318° \* 24/344°  
 \* 45/298° \* 30/330° \* 612/47°  
 \* 34/292° \* 16/7° \* 3/55° \* 611/76°  
 \* 39/273° \* 33/259° \* 8/112° \* 614/94°  
 \* 38/253° \* 23/229° \* 11/162° \* 613/114°  
 \* 36/231° \* 14/178° \* 158°  
 \* 27/210° \* 19/189°

**Foto-sp: Pine**  
**Foto-height: 14.3 m**  
**Foto-d13: 15.8 cm**

sn:o 135 Plot: 4A Dist: 35.7 m Azim: 181.8 degr

# 16

\* 50/318° \* 319° \* 32/339° \* 618/26° \* 606/37°  
 \* 41/307° \* 24/337°  
 \* 45/287° \* 30/316° \* 612/58°  
 \* 34/268° \* 3/85° \* 611/92°  
 \* 39/259° \* 33/239° \* 18/187° \* 8/147° \* 614/110°  
 \* 38/241° \* 23/215° \* 11/170° \* 613/126°  
 \* 36/223° \* 14/170° \* 164°

**Foto-sp: Pine**  
**Foto-height: 13.6 m**  
**Foto-d13: 14.8 cm**

sn:o 136 Plot: 4A Dist: 35.5 m Azim: 177.3 degr

# 3

\* 43/307° \* 32/320° \* 618/7° \* 606/23°  
 \* 24/314°  
 \* 30/296° \* 612/40° \* 602/52°  
 \* 604/71°  
 \* 34/267° \* 16/269° \* 611/97°  
 \* 33/248° \* 18/235° \* 8/202° \* 614/127°  
 \* 23/232° \* 11/197° \* 613/143°  
 \* 14/190° \* 185°

**Foto-sp: Pine**  
**Foto-height: 16.0 m**  
**Foto-d13: 18.0 cm**

sn:o 137 Plot: 4A Dist: 25.6 m Azim: 181.3 degr

# 15

\* 35/343° \* 608/29°  
 \* 66/296° \* 21/347° \* 5/13°  
 \* 28/316° \* 4/25° \* 610/46° \* 594/64°  
 \* 54/275° \* 26/242° \* 606/106°  
 \* 43/244° \* 32/226° \* 618/128°  
 \* 41/232° \* 24/208° \* 602/127°  
 \* 30/208° \* 612/142°

**Foto-sp: Broadl.**  
**Foto-height: 12.5 m**  
**Foto-d13: 10.4 cm**

sn:o 138 Plot: 4A Dist: 23.4 m Azim: 187.3 degr


# 28

\* 62/339° \* 12/24°  
 \* 35° \* 608/53°  
 \* 66/286° \* 21/28° \* 5/49° \* 610/78°  
 \* 54/251° \* 4/80° \* 15/136°  
 \* 60/245° \* 26/183° \* 606/117°  
 \* 50/228° \* 217° \* 32/190° \* 618/132°  
 \* 41/210° \* 24/183°

**Foto-sp: Spruce**  
**Foto-height: 10.7 m**  
**Foto-d13: 11.2 cm**

sn:o 139 Plot: 4A Dist: 22.5 m Azim: 177.8 degr


# 4



**Foto-sp: Spruce**  
**Foto-height: 11.9 m**  
**Foto-d13: 12.1 cm**

sn:o 140 Plot: 4A Dist: 20.9 m Azim: 184.7 degr


# 21



**Foto-sp: Spruce**  
**Foto-height: 13.3 m**  
**Foto-d13: 13.8 cm**

sn:o 141 Plot: 4A Dist: 20.0 m Azim: 178.3 degr

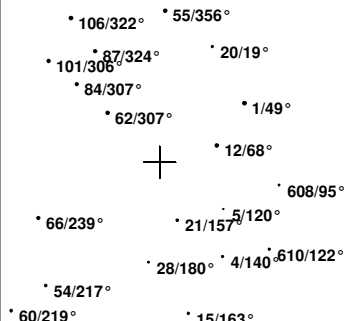
# 5



**Foto-sp: Spruce**  
**Foto-height: 8.5 m**  
**Foto-d13: 9.0 cm**

sn:o 142 Plot: 4A Dist: 18.2 m Azim: 189.4 degr

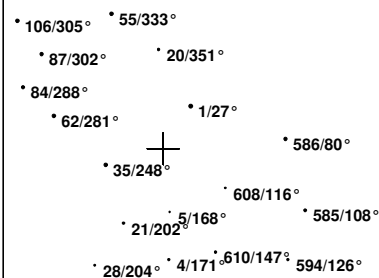
# 35



**Foto-sp: Spruce**  
**Foto-height: 18.0 m**  
**Foto-d13: 18.7 cm**

sn:o 143 Plot: 4A Dist: 16.8 m Azim: 180.4 degr


# 12



**Foto-sp: Spruce**  
**Foto-height: 18.2 m**  
**Foto-d13: 20.4 cm**

sn:o 144 Plot: 4A Dist: 14.5 m Azim: 175.7 degr

# 1




**Foto-sp: Pine**  
**Foto-height: 19.4 m**  
**Foto-d13: 22.0 cm**



sn:o 145 Plot: 4A Dist: 11.7 m Azim: 184.5 degr

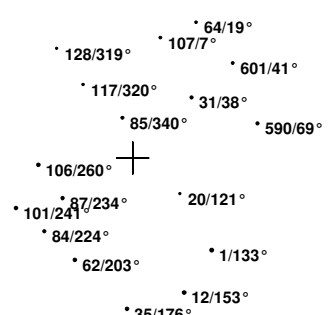
# 20



**Foto-sp: Spruce**  
**Foto-height: 12.6 m**  
**Foto-d13: 13.1 cm**

sn:o 146 Plot: 4A Dist: 10.7 m Azim: 199.5 degr


# 55



**Foto-sp: Pine**  
**Foto-height: 18.1 m**  
**Foto-d13: 20.6 cm**

sn:o 147 Plot: 4A Dist: 9.2 m Azim: 208.2 degr


# 85



**Foto-sp: Spruce**  
**Foto-height: 15.7 m**  
**Foto-d13: 17.2 cm**

sn:o 148 Plot: 4A Dist: 6.7 m Azim: 187.5 degr

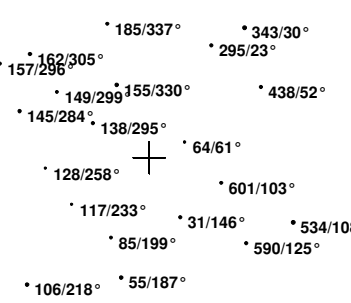
# 31



**Foto-sp: Pine**  
**Foto-height: 16.4 m**  
**Foto-d13: 18.9 cm**

sn:o 149 Plot: 4A Dist: 4.7 m Azim: 217.4 degr


# 107



**Foto-sp: Spruce**  
**Foto-height: 14.8 m**  
**Foto-d13: 16.2 cm**

sn:o 150 Plot: 4A Dist: 2.9 m Azim: 201.9 degr

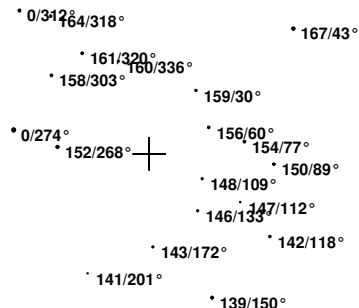
# 64



**Foto-sp: Spruce**  
**Foto-height: 13.2 m**  
**Foto-d13: 13.7 cm**

sn:o 151 Plot: 4B Dist: 29.3 m Azim: 265.6 degr


# 151



**Foto-sp: Spruce**  
**Foto-height: 14.6 m**  
**Foto-d13: 15.6 cm**

sn:o 152 Plot: 4B Dist: 34.0 m Azim: 265.9 degr

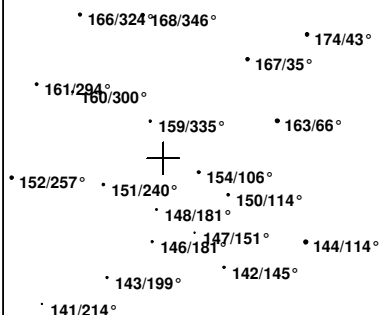
# 152



**Foto-sp: Spruce**  
**Foto-height: 17.6 m**  
**Foto-d13: 19.0 cm**

sn:o 153 Plot: 4B Dist: 26.2 m Azim: 268.8 degr


# 156



**Foto-sp: Spruce**  
**Foto-height: 13.9 m**  
**Foto-d13: 14.2 cm**

sn:o 154 Plot: 4B Dist: 27.1 m Azim: 272.7 degr


# 159



**Foto-sp: Spruce**  
**Foto-height: 12.5 m**  
**Foto-d13: 13.3 cm**

sn:o 155 Plot: 4B Dist: 34.7 m Azim: 272.0 degr


# 158



**Foto-sp: Spruce**  
**Foto-height: 15.0 m**  
**Foto-d13: 16.4 cm**

sn:o 156 Plot: 4B Dist: 31.4 m Azim: 274.3 degr


# 160



**Foto-sp: Spruce**  
**Foto-height: 11.5 m**  
**Foto-d13: 12.9 cm**

sn:o 157 Plot: 4B Dist: 33.3 m Azim: 274.4 degr


# 161



**Foto-sp: Spruce**  
**Foto-height: 15.1 m**  
**Foto-d13: 16.5 cm**

sn:o 158 Plot: 4B Dist: 35.3 m Azim: 277.0 degr


# 164



**Foto-sp: Spruce**  
**Foto-height: 13.9 m**  
**Foto-d13: 14.8 cm**

sn:o 159 Plot: 4B Dist: 32.0 m Azim: 281.5 degr


# 166



**Foto-sp: Pine**  
**Foto-height: 17.1 m**  
**Foto-d13: 18.8 cm**

sn:o 160 Plot: 4B Dist: 28.9 m Azim: 283.5 degr


# 168



**Foto-sp: Pine**  
**Foto-height: 17.5 m**  
**Foto-d13: 19.2 cm**

sn:o 161 Plot: 4B Dist: 36.1 m Azim: 281.2 degr


# 165



**Foto-sp: Spruce**  
**Foto-height: 17.4 m**  
**Foto-d13: 18.8 cm**

sn:o 162 Plot: 4B Dist: 31.5 m Azim: 286.6 degr

# 171



**Foto-sp: Pine**  
**Foto-height: 15.8 m**  
**Foto-d13: 17.6 cm**

sn:o 163 Plot: 4B Dist: 37.0 m Azim: 285.2 degr

# 170




Foto-sp: Spruce  
 Foto-height: 16.0 m  
 Foto-d13: 16.9 cm

sn:o 164 Plot: 4B Dist: 29.6 m Azim: 291.0 degr

# 176

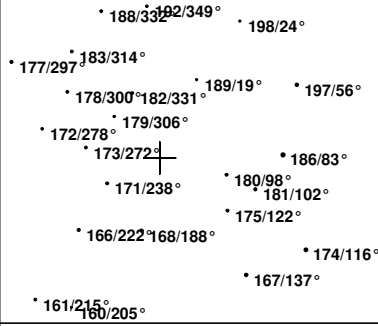


Foto-sp: Spruce  
 Foto-height: 16.9 m  
 Foto-d13: 17.9 cm

sn:o 165 Plot: 4B Dist: 33.3 m Azim: 288.8 degr

# 173




Foto-sp: Pine  
 Foto-height: 14.4 m  
 Foto-d13: 15.7 cm

sn:o 166 Plot: 4B Dist: 35.7 m Azim: 288.6 degr

# 172




Foto-sp: Spruce  
 Foto-height: 14.0 m  
 Foto-d13: 15.1 cm

sn:o 167 Plot: 4B Dist: 32.7 m Azim: 292.4 degr

# 179




Foto-sp: Spruce  
 Foto-height: 12.5 m  
 Foto-d13: 13.1 cm

sn:o 168 Plot: 4B Dist: 35.4 m Azim: 292.3 degr

# 178

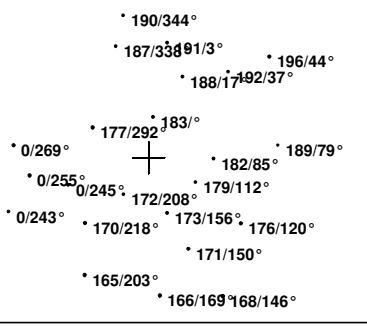


Foto-sp: Spruce  
 Foto-height: 15.0 m  
 Foto-d13: 15.8 cm

sn:o 169 Plot: 4B Dist: 32.5 m Azim: 295.1 degr

# 182

\* 190/322°    \* 209/34°  
 \* 187/311° \* 191/332°    \* 196/23°  
   \* 188/339° \* 192/4°    \* 198/50°  
 \* 177/278°    \* 183/299°  
   \* 178/265°    \* 189/72°  
 \* 0/254°    \* 179/212°  
   \* 172/242°    \* 173/215°  
 \* 170/237°    \* 176/151°    \* 186/106°  
   \* 171/190°    \* 180/125°    \* 181/122°  
 \* 165/222°    \* 175/135°  
   \* 166/195° \* 168/170°

**Foto-sp: Spruce**  
**Foto-height: 15.7 m**  
**Foto-d13: 16.7 cm**

sn:o 170 Plot: 4B Dist: 38.7 m Azim: 292.3 degr

# 177

\* 193/4°  
 \* 190/9°  
 \* 187/10° \* 191/35°  
   \* 188/54° \* 192/62°  
   \* 183/74°  
 \* 0/251°    \* 178/112° \* 182/98°  
   \* 0/227°    \* 179/112°  
   \* 0/197°    \* 172/149°  
 \* 0/219°    \* 170/179°    \* 173/133°    \* 176/117°  
   \* 171/136°  
 \* 165/177°

**Foto-sp: Spruce**  
**Foto-height: 16.8 m**  
**Foto-d13: 17.6 cm**

sn:o 171 Plot: 4B Dist: 36.3 m Azim: 295.4 degr

# 183

\* 193/340°    \* 200/18°  
   \* 190/338°    \* 204/37°  
 \* 187/324° \* 191/5°    \* 196/57°  
   \* 188/304° \* 192/53°  
 \* 177/254°  
 \* 0/252°    \* 178/180° \* 182/119°    \* 189/97°  
 \* 0/239°    \* 179/141°  
   \* 0/225°    \* 172/195°  
 \* 0/231°    \* 170/207°    \* 173/166°    \* 176/134°  
   \* 171/159°

**Foto-sp: Spruce**  
**Foto-height: 14.5 m**  
**Foto-d13: 15.4 cm**

sn:o 172 Plot: 4B Dist: 36.2 m Azim: 299.5 degr

# 188

\* 0/313°    \* 201/351°    \* 216/40°  
   \* 193/321°    \* 200/12°    \* 211/39°  
   \* 190/310°    \* 204/41°  
   \* 187/288° \* 191/330°    \* 196/71°  
   \* 192/78°    \* 198/88°  
 \* 177/234°    \* 183/210°  
   \* 178/197° \* 182/153°    \* 189/120°  
 \* 0/231°    \* 179/167°  
   \* 0/221°    \* 172/201°  
   \* 170/208°    \* 173/180°    \* 176/152°

**Foto-sp: Spruce**  
**Foto-height: 15.5 m**  
**Foto-d13: 15.8 cm**

sn:o 173 Plot: 4B Dist: 34.5 m Azim: 302.2 degr

# 192

\* 201/333°    \* 216/31°  
   \* 211/27°  
 \* 193/304°    \* 200/347°  
   \* 190/292°    \* 204/21°  
   \* 209/57°  
 \* 187/271° \* 191/289°    \* 196/64°  
   \* 188/258°    \* 198/93°  
 \* 177/242°    \* 183/233°  
   \* 178/217° \* 182/184°    \* 189/140°    \* 197/112°  
   \* 172/214°    \* 179/190°  
 \* 170/217°    \* 173/197°    \* 176/169°    \* 186/132°

**Foto-sp: Spruce**  
**Foto-height: 13.7 m**  
**Foto-d13: 14.8 cm**

sn:o 174 Plot: 4B Dist: 33.3 m Azim: 305.6 degr

# 196

\* 201/317°    \* 216/22°  
   \* 211/13°  
 \* 193/291°    \* 200/321°    \* 221/55°  
   \* 190/280°    \* 204/350°  
   \* 209/53°  
   \* 191/272°    \* 198/114°  
   \* 188/251° \* 192/244°  
   \* 183/237°  
   \* 178/224° \* 182/203°    \* 189/169°    \* 197/125°  
   \* 172/221°    \* 179/205°  
   \* 194/131°

**Foto-sp: Spruce**  
**Foto-height: 16.5 m**  
**Foto-d13: 18.0 cm**

# 187




Foto-sp: Spruce  
 Foto-height: 14.7 m  
 Foto-d13: 15.7 cm

# 191




Foto-sp: Spruce  
 Foto-height: 14.9 m  
 Foto-d13: 16.1 cm

# 190

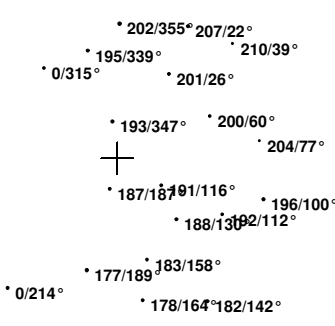


Foto-sp: Spruce  
 Foto-height: 14.3 m  
 Foto-d13: 15.1 cm

# 204

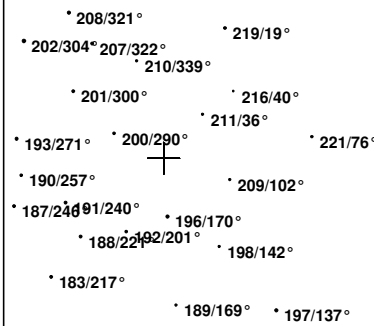


Foto-sp: Spruce  
 Foto-height: 11.5 m  
 Foto-d13: 12.2 cm

# 193

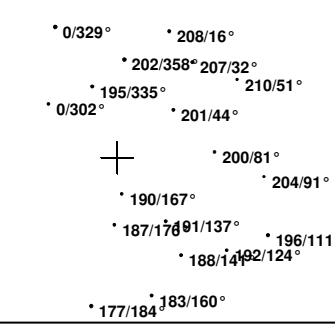


Foto-sp: Spruce  
 Foto-height: 15.5 m  
 Foto-d13: 16.0 cm

# 200

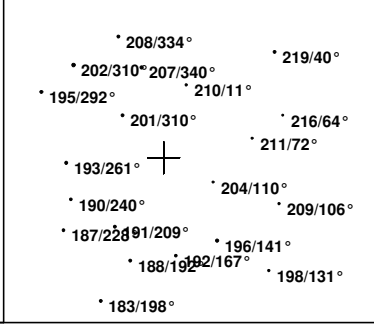
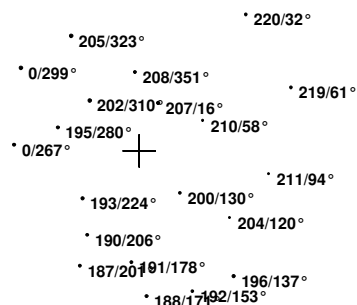


Foto-sp: Spruce  
 Foto-height: 13.0 m  
 Foto-d13: 13.4 cm

sn:o 181 Plot: 4B Dist: 41.4 m Azim: 307.7 degr

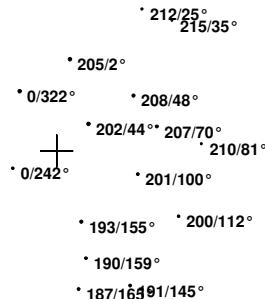
# 201



**Foto-sp: Spruce**  
**Foto-height: 14.9 m**  
**Foto-d13: 16.0 cm**

sn:o 182 Plot: 4B Dist: 45.3 m Azim: 305.1 degr


# 195



**Foto-sp: Spruce**  
**Foto-height: 15.9 m**  
**Foto-d13: 17.5 cm**

sn:o 183 Plot: 4B Dist: 40.3 m Azim: 312.6 degr


# 210



**Foto-sp: Spruce**  
**Foto-height: 11.5 m**  
**Foto-d13: 11.6 cm**

sn:o 184 Plot: 4B Dist: 42.5 m Azim: 311.1 degr

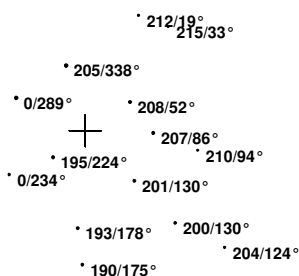
# 207



**Foto-sp: Spruce**  
**Foto-height: 16.4 m**  
**Foto-d13: 17.4 cm**

sn:o 185 Plot: 4B Dist: 45.1 m Azim: 307.8 degr


# 202



**Foto-sp: Spruce**  
**Foto-height: 18.0 m**  
**Foto-d13: 19.4 cm**

sn:o 186 Plot: 4B Dist: 44.5 m Azim: 311.3 degr

# 208



**Foto-sp: Spruce**  
**Foto-height: 15.8 m**  
**Foto-d13: 16.8 cm**

sn:o 187Plot: 4B Dist: 48.1 m Azim: 309.9 degr

# 205

\* 213/356° \* 224/40°  
 \* 0/313° \* 0/349° \* 214/19°  
 \* 212/49° \* 215/63°  
 +  
 \* 0/231° \* 208/114°  
 \* 202/158° \* 207/122°  
 \* 195/182° \* 210/117°  
 \* 0/202° \* 201/143°

**Foto-sp: Broadl.**  
**Foto-height: 17.9 m**  
**Foto-d13: 16.7 cm**

sn:o 188Plot: 4B Dist: 43.3 m Azim: 319.7 degr

# 220

\* 222/327° \* 252/40°  
 \* 224/337°  
 \* 214/295° \* 223/346°  
 \* 212/280° \* 229/20° \* 237/62°  
 \* 215/278° +  
 \* 208/237° \* 219/142°  
 \* 207/219° \* 210/196°  
 \* 201/212° \* 216/153°

**Foto-sp: Spruce**  
**Foto-height: 14.4 m**  
**Foto-d13: 15.0 cm**

sn:o 189Plot: 4B Dist: 46.2 m Azim: 316.4 degr

# 215

\* 231/12° \* 239/32°  
 \* 222/353°  
 \* 213/310° \* 224/16°  
 \* 0/296° \* 214/311° \* 223/43° \* 229/65° \* 237/79°  
 \* 212/285° + \* 220/98°  
 \* 205/243°  
 \* 0/239° \* 208/201° \* 219/122°  
 \* 202/213° \* 207/182°  
 \* 195/215° \* 210/161°

**Foto-sp: Spruce**  
**Foto-height: 10.6 m**  
**Foto-d13: 11.0 cm**

sn:o 190Plot: 4B Dist: 47.7 m Azim: 315.3 degr

# 212

\* 0/325° \* 231/24° \* 239/41°  
 \* 0/308° \* 222/8°  
 \* 213/317° \* 224/33°  
 \* 0/279° \* 0/299° \* 214/325° \* 223/59° \* 229/74°  
 \* 215/105° \* 220/100°  
 \* 205/229°  
 \* 0/230° \* 208/180° \* 219/119°  
 \* 202/199° \* 207/167°  
 \* 195/205° \* 210/150°

**Foto-sp: Spruce**  
**Foto-height: 11.3 m**  
**Foto-d13: 11.7 cm**

sn:o 191Plot: 4B Dist: 46.7 m Azim: 321.7 degr

# 223

\* 235/343° \* 240/4° \* 247/26°  
 \* 225/323°  
 \* 231/343° \* 239/22°  
 \* 222/312° \* 252/62°  
 \* 224/322°  
 \* 214/267° +  
 \* 229/115° \* 237/110°  
 \* 212/239° \* 215/223° \* 220/166°  
 \* 208/212° \* 219/153°

**Foto-sp: Spruce**  
**Foto-height: 12.4 m**  
**Foto-d13: 13.1 cm**

sn:o 192Plot: 4B Dist: 50.5 m Azim: 315.9 degr

# 214

\* 0/312° \* 235/25° \* 240/41°  
 \* 225/10°  
 \* 0/325° \* 231/46°  
 \* 0/301° \* 222/34°  
 \* 213/310° \* 224/63°  
 \* 0/261° \* 0/273° + \* 223/87° \* 229/94°  
 \* 212/145° \* 215/131° \* 220/115°  
 \* 205/199°  
 \* 0/210° \* 208/166°

**Foto-sp: Spruce**  
**Foto-height: 14.8 m**  
**Foto-d13: 15.9 cm**



sn:o 193 Plot: 4B Dist: 49.2 m Azim: 321.7 degr

# 224

\* 218/307°  
 \* 225/323° \* 235/352° \* 240/21° \* 247/44°  
 \* 0/288°  
 \* 213/267° \* 222/303° \* 231/5° \* 239/51°  
 \* 0/254° \* 214/243° \* 223/142° \* 229/130° \* 237/121°  
 \* 212/213° \* 215/196° \* 220/157°  
 \* 205/220°

**Foto-sp: Pine**  
**Foto-height: 15.5 m**  
**Foto-d13: 17.4 cm**

sn:o 194 Plot: 4B Dist: 53.6 m Azim: 315.5 degr

# 213

\* 0/313° \* 218/355° \* 235/46°  
 \* 225/37°  
 \* 0/339° \* 231/69°  
 \* 0/292° \* 222/70° \* 224/87°  
 \* 0/234° \* 0/196° \* 214/130°  
 \* 212/137° \* 215/130°  
 \* 205/176°

**Foto-sp: Spruce**  
**Foto-height: 17.0 m**  
**Foto-d13: 17.7 cm**

sn:o 195 Plot: 4B Dist: 51.7 m Azim: 320.7 degr

# 222

\* 0/315° \* 234/351° \* 238/354° \* 244/27°  
 \* 218/308° \* 235/17° \* 240/47° \* 247/62°  
 \* 0/283° \* 231/67° \* 239/75°  
 \* 213/250° \* 224/123°  
 \* 0/237° \* 214/214° \* 223/132° \* 229/127° \* 237/121°  
 \* 212/188° \* 215/173° \* 220/147°

**Foto-sp: Pine**  
**Foto-height: 15.1 m**  
**Foto-d13: 16.8 cm**

sn:o 196 Plot: 4B Dist: 51.0 m Azim: 323.5 degr

# 231

\* 234/331° \* 238/354° \* 244/14°  
 \* 218/293° \* 235/343° \* 240/33° \* 247/60°  
 \* 225/300° \* 239/82°  
 \* 222/247° \* 239/82°  
 \* 213/249° \* 224/185°  
 \* 214/226° \* 223/163° \* 229/149° \* 237/136°  
 \* 212/204° \* 215/192°

**Foto-sp: Pine**  
**Foto-height: 16.1 m**  
**Foto-d13: 18.4 cm**

sn:o 197 Plot: 4B Dist: 54.9 m Azim: 321.8 degr

# 225

\* 228/331° \* 249/29°  
 \* 232/344° \* 243/20°  
 \* 0/305° \* 234/1° \* 238/324° \* 244/48°  
 \* 218/285° \* 235/64° \* 240/81°  
 \* 0/250° \* 231/120° \* 239/103°  
 \* 0/243° \* 222/158° \* 224/143°  
 \* 213/217° \* 224/143°  
 \* 0/212° \* 214/190° \* 223/143°

**Foto-sp: Spruce**  
**Foto-height: 14.4 m**  
**Foto-d13: 15.2 cm**

sn:o 198 Plot: 4B Dist: 54.4 m Azim: 324.8 degr

# 235

\* 236/328° \* 249/15°  
 \* 228/312° \* 243/359°  
 \* 232/319° \* 243/359°  
 \* 234/320° \* 238/354° \* 244/38°  
 \* 218/269° \* 240/99° \* 247/96°  
 \* 0/248° \* 231/163° \* 239/124°  
 \* 222/197° \* 224/172°  
 \* 213/226° \* 224/172°  
 \* 0/220° \* 214/205° \* 223/163°

**Foto-sp: Spruce**  
**Foto-height: 14.6 m**  
**Foto-d13: 14.7 cm**

sn:o 199 Plot: 4B Dist: 58.4 m Azim: 319.2 degr

# 218

\* 0/352° \* 236/16° \* 0/39°  
 \* 228/°  
 \* 232/25° \* 243/49°  
 \* 0/295° \* 0/329° \* 234/53° \* 238/65°  
 \* 0/260° + \* 235/89°  
 \* 0/193° \* 225/105°  
 \* 0/211° \* 231/113°  
 \* 222/128°  
 \* 213/175° \* 224/127°  
 \* 0/180°

**Foto-sp: Spruce**  
**Foto-height: 18.1 m**  
**Foto-d13: 19.8 cm**

sn:o 200 Plot: 4B Dist: 56.8 m Azim: 326.7 degr

# 238

\* 0/311° \* 0/332° \* 0/14° \* 0/27°  
 \* 0/298° \* 236/312° \* 0/1° \* 0/36°  
 \* 228/293° \* 249/23°  
 \* 232/293° \* 243/354°  
 \* 234/249° \* 244/82°  
 \* 218/245° \* 235/185° \* 240/143° \* 247/123°  
 \* 225/213° \* 231/173° \* 239/146°  
 \* 222/192°

**Foto-sp: Spruce**  
**Foto-height: 16.9 m**  
**Foto-d13: 18.5 cm**

sn:o 201 Plot: 4B Dist: 58.3 m Azim: 324.4 degr

# 234

\* 0/325° \* 0/353° \* 0/31° \* 0/40°  
 \* 0/302° \* 0/309° \* 236/335° \* 0/28° \* 0/50°  
 \* 228/306° \* 249/49°  
 \* 232/318° \* 243/43°  
 \* 0/268° + \* 238/89° \* 244/86°  
 \* 218/233° \* 235/140° \* 240/123° \* 247/113°  
 \* 225/181° \* 231/151° \* 239/131°  
 \* 0/219° \* 222/171°  
 \* 0/222°

**Foto-sp: Spruce**  
**Foto-height: 16.1 m**  
**Foto-d13: 16.9 cm**

sn:o 202 Plot: 4B Dist: 61.0 m Azim: 324.1 degr

# 232

\* 0/337° \* 0/8°  
 \* 0/302° \* 0/328° \* 0/10° \* 0/49°  
 \* 0/297° \* 0/303° \* 236/355° \* 0/54°  
 \* 228/293° \* 249/74°  
 + \* 243/82°  
 \* 0/248° \* 0/242° \* 234/138° \* 238/113° \* 244/103°  
 \* 218/205° \* 235/139° \* 240/127°  
 \* 225/164°  
 \* 0/201°

**Foto-sp: Spruce**  
**Foto-height: 16.0 m**  
**Foto-d13: 16.9 cm**

sn:o 203 Plot: 4B Dist: 59.1 m Azim: 327.9 degr

# 243

\* 0/312° \* 0/337°  
 \* 0/299° \* 0/323° \* 0/23° \* 0/36° \* 0/38°  
 \* 0/282° \* 236/290° \* 0/8° \* 0/55°  
 \* 228/273° \* 249/58°  
 \* 232/262° +  
 \* 234/223° \* 238/174° \* 244/129°  
 \* 218/229° \* 235/179° \* 240/155° \* 247/136°  
 \* 225/200°

**Foto-sp: Pine**  
**Foto-height: 16.5 m**  
**Foto-d13: 18.1 cm**

sn:o 204 Plot: 4B Dist: 63.1 m Azim: 322.9 degr


# 228

\* 0/353° \* 0/26°  
 \* 0/305° \* 0/351° \* 0/38°  
 \* 0/285° \* 0/298° \* 0/318° \* 236/59° \* 0/71°  
 + \* 232/113° \* 243/93°  
 \* 0/231° \* 0/210° \* 234/126° \* 238/113°  
 \* 0/216° \* 218/180° \* 235/132°  
 \* 225/151°

**Foto-sp: Spruce**  
**Foto-height: 16.7 m**  
**Foto-d13: 17.7 cm**

sn:o 205 Plot: 4B Dist: 59.2 m Azim: 330.1 degr


# 249



**Foto-sp: Pine**  
**Foto-height: 17.5 m**  
**Foto-d13: 19.4 cm**

sn:o 206 Plot: 4B Dist: 63.0 m Azim: 325.2 degr


# 236



**Foto-sp: Spruce**  
**Foto-height: 18.1 m**  
**Foto-d13: 19.0 cm**

sn:o 207 Plot: 4B Dist: 24.3 m Azim: 267.5 degr

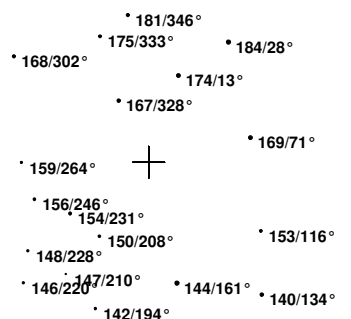
# 154



**Foto-sp: Spruce**  
**Foto-height: 15.6 m**  
**Foto-d13: 16.5 cm**

sn:o 208 Plot: 4B Dist: 20.6 m Azim: 275.7 degr

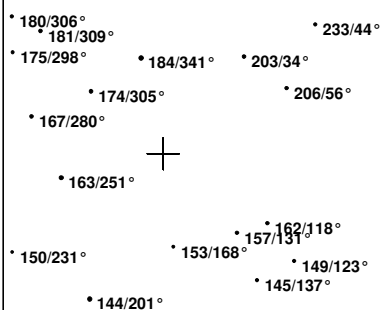
# 163



**Foto-sp: Broadl.**  
**Foto-height: 19.9 m**  
**Foto-d13: 18.7 cm**

sn:o 209 Plot: 4B Dist: 15.9 m Azim: 284.3 degr

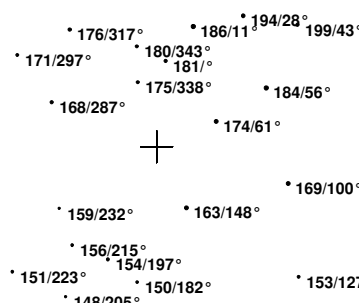
# 169



**Foto-sp: Broadl.**  
**Foto-height: 19.2 m**  
**Foto-d13: 18.3 cm**

sn:o 210 Plot: 4B Dist: 23.0 m Azim: 282.7 degr

# 167



**Foto-sp: Spruce**  
**Foto-height: 18.1 m**  
**Foto-d13: 20.0 cm**

sn:o 211 Plot: 4B Dist: 20.6 m Azim: 289.0 degr

# 174




Foto-sp: Pine  
Foto-height: 19.3 m  
Foto-d13: 22.9 cm

sn:o 212 Plot: 4B Dist: 19.2 m Azim: 297.0 degr

# 184

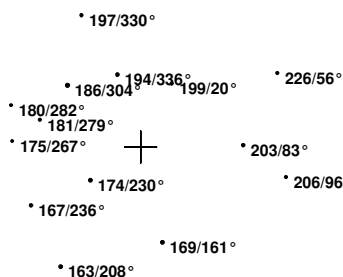


Foto-sp: Pine  
Foto-height: 21.4 m  
Foto-d13: 23.1 cm

sn:o 213 Plot: 4B Dist: 25.2 m Azim: 289.2 degr

# 175

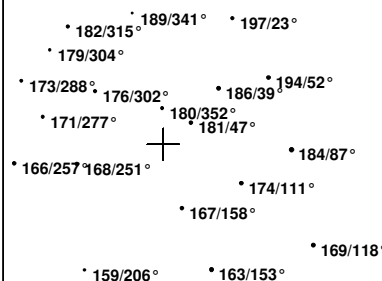


Foto-sp: Spruce  
Foto-height: 15.5 m  
Foto-d13: 16.4 cm

sn:o 214 Plot: 4B Dist: 24.4 m Azim: 293.0 degr

# 181




Foto-sp: Spruce  
Foto-height: 17.2 m  
Foto-d13: 19.0 cm

sn:o 215 Plot: 4B Dist: 26.1 m Azim: 292.8 degr

# 180

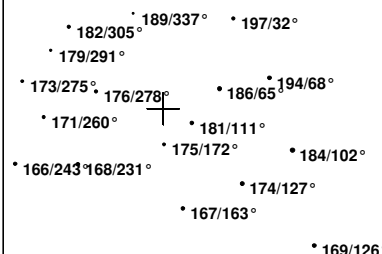


Foto-sp: Spruce  
Foto-height: 16.3 m  
Foto-d13: 17.3 cm

sn:o 216 Plot: 4B Dist: 24.2 m Azim: 298.4 degr

# 186

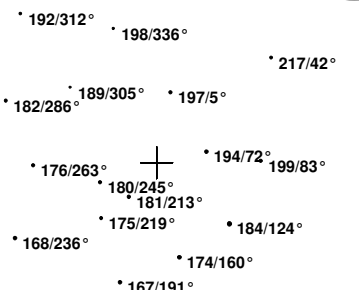


Foto-sp: Spruce  
Foto-height: 20.5 m  
Foto-d13: 22.7 cm

sn:o 217 Plot: 4B Dist: 22.4 m Azim: 303.4 degr

# 194

\* 196/311°      \* 227/19° \* 242/33°  
 \* 198/317°      \* 246/44°  
 \* 217/28° \* 230/48°  
 \* 189/289°   \* 197/323°  
 \* 186/252°   \* 199/93°  
 \* 180/248°   \* 181/234°  
 \* 175/232°   \* 184/156°   \* 203/113°  
 \* 174/188°  
 \* 167/208°

**Foto-sp: Spruce**  
**Foto-height: 18.6 m**  
**Foto-d13: 20.4 cm**

sn:o 218 Plot: 4B Dist: 25.9 m Azim: 306.0 degr

# 197

\* 204/317°      \* 209/334°  
 \* 196/305°      \* 227/44°  
 \* 192/292°   \* 198/312°  
 \* 217/65°  
 \* 189/267°  
 \* 176/236°   \* 186/185° \* 194/143° \* 199/121°  
 \* 180/212°   \* 181/196°  
 \* 175/203°   \* 184/150°

**Foto-sp: Spruce**  
**Foto-height: 17.1 m**  
**Foto-d13: 18.6 cm**

sn:o 219 Plot: 4B Dist: 30.1 m Azim: 299.6 degr

# 189

\* 204/349°      \* 209/17°  
 \* 191/307°      \* 196/349°  
 \* 188/309° \* 192/320°   \* 198/30°  
 \* 183/277°  
 \* 178/259° \* 182/252°   \* 197/87°  
 \* 179/240°  
 \* 173/233°   \* 176/199°   \* 186/125° \* 194/109°  
 \* 171/215°   \* 180/157°   \* 181/146°  
 \* 175/161°  
 \* 166/212° \* 168/194°

**Foto-sp: Spruce**  
**Foto-height: 11.2 m**  
**Foto-d13: 11.8 cm**

sn:o 220 Plot: 4B Dist: 30.3 m Azim: 306.8 degr

# 198

\* 211/347°  
 \* 200/311°      \* 221/34°  
 \* 204/322°      \* 209/3°  
 \* 196/294°  
 \* 188/268° \* 192/273°  
 \* 182/230°   \* 189/210°   \* 197/132°  
 \* 179/227°  
 \* 176/204°   \* 186/156° \* 194/137° \* 199/126°

**Foto-sp: Spruce**  
**Foto-height: 12.3 m**  
**Foto-d13: 12.1 cm**

sn:o 221 Plot: 4B Dist: 32.4 m Azim: 311.9 degr

# 209

\* 219/352°  
 \* 207/309°      \* 210/316°  
 \* 216/356°  
 \* 211/331°  
 \* 200/286°      \* 221/56°  
 \* 204/282°  
 \* 196/233°      \* 227/99°  
 \* 188/245° \* 192/237°   \* 198/183°  
 \* 217/117°  
 \* 189/197°   \* 197/154°  
 \* 182/214°

**Foto-sp: Spruce**  
**Foto-height: 12.0 m**  
**Foto-d13: 12.6 cm**

sn:o 222 Plot: 4B Dist: 31.6 m Azim: 320.5 degr

# 221

\* 245/11°  
 \* 219/315°  
 \* 216/294°  
 \* 211/276°      \* 241/72°  
 \* 204/256°      \* 209/236°  
 \* 196/235°      \* 227/134° \* 242/118°  
 \* 198/214°      \* 246/119°  
 \* 217/149° \* 230/135°

**Foto-sp: Spruce**  
**Foto-height: 13.4 m**  
**Foto-d13: 14.1 cm**

sn:o 223Plot: 4B Dist: 35.9 m Azim: 313.9 degr

# 211

• 208/301°  
 • 207/297°  
 • 210/303°  
 • 201/274°  
 • 200/252°  
 • 204/216°  
 • 191/231°  
 • 188/219°  
 • 219/9°  
 • 216/47°  
 • 221/96°  
 • 209/151°  
 • 196/193°  
 • 192/207°  
 • 198/167°  
 • 245/47°

Foto-sp: Spruce  
 Foto-height: 11.3 m  
 Foto-d13: 11.8 cm

sn:o 224Plot: 4B Dist: 35.9 m Azim: 317.0 degr

# 216

• 220/333°  
 • 207/283°  
 • 210/281°  
 • 200/244°  
 • 204/220°  
 • 188/220°  
 • 219/347°  
 • 211/227°  
 • 209/176°  
 • 196/202°  
 • 192/211°  
 • 248/28°  
 • 245/47°  
 • 241/95°  
 • 221/114°  
 • 227/125°

Foto-sp: Spruce  
 Foto-height: 9.9 m  
 Foto-d13: 10.3 cm

sn:o 225Plot: 4B Dist: 38.8 m Azim: 319.4 degr

# 219

• 223/333°  
 • 212/299°  
 • 215/302°  
 • 207/257°  
 • 201/241°  
 • 200/220°  
 • 204/199°  
 • 209/172°  
 • 253/32°  
 • 229/344°  
 • 237/10°  
 • 255/49°  
 • 248/45°  
 • 245/73°  
 • 229/344°  
 • 237/10°  
 • 255/49°  
 • 248/45°  
 • 245/73°  
 • 216/167°  
 • 211/189°  
 • 221/135°  
 • 209/172°

Foto-sp: Spruce  
 Foto-height: 14.6 m  
 Foto-d13: 15.1 cm

sn:o 226Plot: 4B Dist: 36.8 m Azim: 329.3 degr

# 245

• 253/349°  
 • 229/297°  
 • 237/302°  
 • 219/253°  
 • 216/227°  
 • 211/227°  
 • 255/11°  
 • 248/337°  
 • 256/56°  
 • 261/101°  
 • 241/160°  
 • 268/41°  
 • 261/101°

Foto-sp: Spruce  
 Foto-height: 17.1 m  
 Foto-d13: 18.5 cm

sn:o 227Plot: 4B Dist: 40.1 m Azim: 329.9 degr

# 248

• 239/315°  
 • 229/279°  
 • 237/274°  
 • 219/225°  
 • 216/208°  
 • 257/3°  
 • 252/344°  
 • 253/2°  
 • 255/62°  
 • 245/157°  
 • 261/121°  
 • 276/45°  
 • 258/20°  
 • 269/43°  
 • 268/69°  
 • 256/111°  
 • 261/121°

Foto-sp: Spruce  
 Foto-height: 14.3 m  
 Foto-d13: 14.9 cm

sn:o 228Plot: 4B Dist: 42.6 m Azim: 325.2 degr

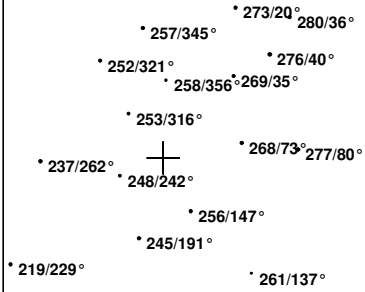
# 237

• 231/316°  
 • 222/301°  
 • 224/301°  
 • 223/290°  
 • 215/259°  
 • 220/242°  
 • 219/190°  
 • 210/215°  
 • 239/338°  
 • 252/25°  
 • 258/51°  
 • 253/56°  
 • 229/286°  
 • 220/242°  
 • 255/82°  
 • 248/94°  
 • 256/102°  
 • 245/122°  
 • 257/32°  
 • 258/51°  
 • 253/56°  
 • 255/82°  
 • 256/102°  
 • 245/122°

Foto-sp: Pine  
 Foto-height: 17.6 m  
 Foto-d13: 20.4 cm

sn:o 229 Plot: 4B Dist: 40.2 m Azim: 333.4 degr

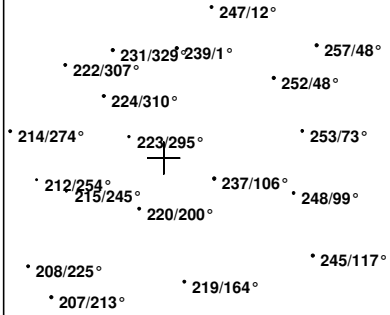
# 255



**Foto-sp: Spruce**  
**Foto-height: 10.6 m**  
**Foto-d13: 11.1 cm**

sn:o 230 Plot: 4B Dist: 44.9 m Azim: 322.9 degr

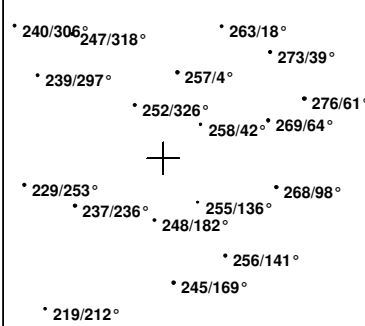
# 229



**Foto-sp: Spruce**  
**Foto-height: 16.6 m**  
**Foto-d13: 18.0 cm**

sn:o 231 Plot: 4B Dist: 43.0 m Azim: 332.2 degr


# 253



**Foto-sp: Broadl.**  
**Foto-height: 14.6 m**  
**Foto-d13: 12.7 cm**

sn:o 232 Plot: 4B Dist: 43.9 m Azim: 335.4 degr


# 258



**Foto-sp: Spruce**  
**Foto-height: 13.2 m**  
**Foto-d13: 14.1 cm**

sn:o 233 Plot: 4B Dist: 46.1 m Azim: 331.7 degr


# 252



**Foto-sp: Spruce**  
**Foto-height: 16.4 m**  
**Foto-d13: 17.2 cm**

sn:o 234 Plot: 4B Dist: 49.6 m Azim: 327.0 degr

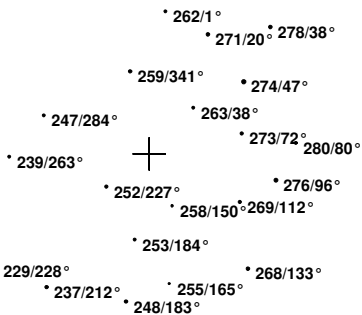
# 239



**Foto-sp: Spruce**  
**Foto-height: 15.7 m**  
**Foto-d13: 16.8 cm**

sn:o 235 Plot: 4B Dist: 46.9 m Azim: 335.0 degr

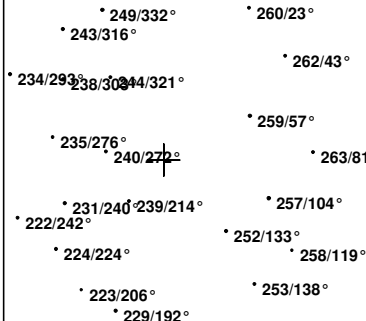
# 257



**Foto-sp: Spruce**  
**Foto-height: 17.1 m**  
**Foto-d13: 18.4 cm**

sn:o 236 Plot: 4B Dist: 50.7 m Azim: 329.9 degr

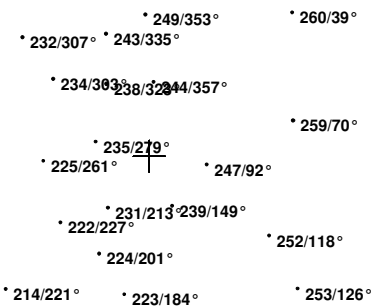
# 247



**Foto-sp: Pine**  
**Foto-height: 15.0 m**  
**Foto-d13: 15.8 cm**

sn:o 237 Plot: 4B Dist: 52.4 m Azim: 327.0 degr

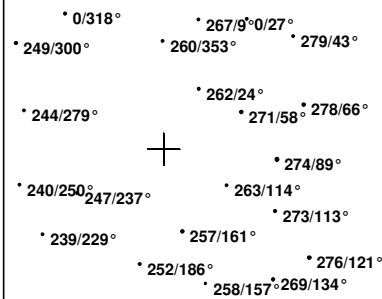
# 240



**Foto-sp: Pine**  
**Foto-height: 15.2 m**  
**Foto-d13: 17.1 cm**

sn:o 238 Plot: 4B Dist: 51.3 m Azim: 335.5 degr

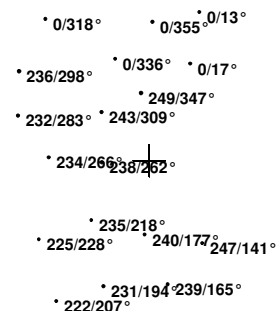
# 259



**Foto-sp: Spruce**  
**Foto-height: 17.1 m**  
**Foto-d13: 18.9 cm**

sn:o 239 Plot: 4B Dist: 55.8 m Azim: 329.0 degr


# 244



**Foto-sp: Spruce**  
**Foto-height: 15.5 m**  
**Foto-d13: 17.1 cm**

sn:o 240 Plot: 4B Dist: 53.8 m Azim: 338.4 degr

# 262




**Foto-sp: Spruce**  
**Foto-height: 16.3 m**  
**Foto-d13: 18.0 cm**



sn:o 241 Plot: 4B Dist: 56.7 m Azim: 337.2 degr


# 260



**Foto-sp: Pine**  
**Foto-height: 15.1 m**  
**Foto-d13: 15.6 cm**

sn:o 242 Plot: 4B Dist: 57.3 m Azim: 339.3 degr

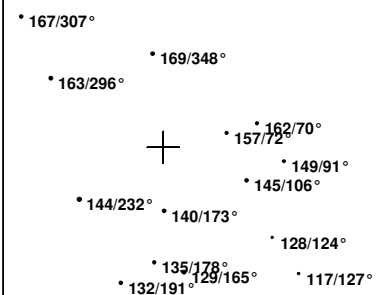
# 267



**Foto-sp: Spruce**  
**Foto-height: 15.8 m**  
**Foto-d13: 17.2 cm**

sn:o 243 Plot: 4B Dist: 14.4 m Azim: 266.6 degr


# 153



**Foto-sp: Spruce**  
**Foto-height: 14.9 m**  
**Foto-d13: 15.9 cm**

sn:o 244 Plot: 4B Dist: 11.1 m Azim: 271.3 degr


# 157



**Foto-sp: Spruce**  
**Foto-height: 16.7 m**  
**Foto-d13: 18.3 cm**

sn:o 245 Plot: 4B Dist: 9.7 m Azim: 275.5 degr

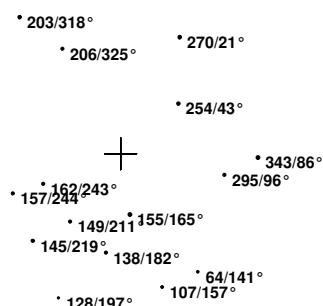
# 162



**Foto-sp: Spruce**  
**Foto-height: 17.1 m**  
**Foto-d13: 18.8 cm**

sn:o 246 Plot: 4B Dist: 6.5 m Azim: 297.1 degr

# 185



**Foto-sp: Spruce**  
**Foto-height: 16.4 m**  
**Foto-d13: 17.7 cm**

sn:o 247 Plot: 4B Dist: 12.4 m Azim: 310.5 degr

# 206

• 290/40°

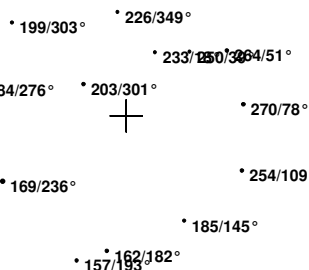


Foto-sp: Spruce  
Foto-height: 17.4 m  
Foto-d13: 18.8 cm

sn:o 248 Plot: 4B Dist: 15.1 m Azim: 308.6 degr

# 203

• 251/17°

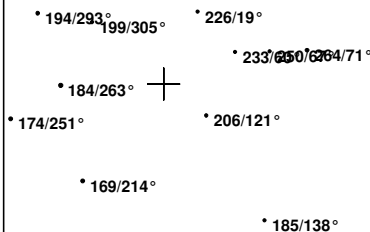


Foto-sp: Pine  
Foto-height: 17.8 m  
Foto-d13: 21.0 cm

sn:o 249 Plot: 4B Dist: 14.2 m Azim: 324.2 degr

# 233

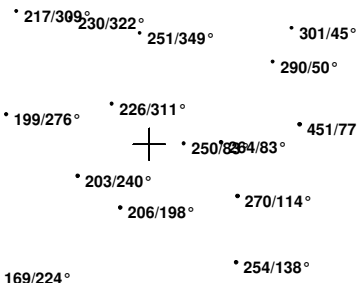


Foto-sp: Spruce  
Foto-height: 16.5 m  
Foto-d13: 17.8 cm

sn:o 250 Plot: 4B Dist: 13.4 m Azim: 331.0 degr

# 250




Foto-sp: Spruce  
Foto-height: 16.3 m  
Foto-d13: 17.7 cm

sn:o 251 Plot: 4B Dist: 20.0 m Azim: 307.5 degr

# 199




Foto-sp: Spruce  
Foto-height: 16.5 m  
Foto-d13: 17.6 cm

sn:o 252 Plot: 4B Dist: 17.0 m Azim: 321.9 degr

# 226




Foto-sp: Spruce  
Foto-height: 16.0 m  
Foto-d13: 17.2 cm

sn:o 253 Plot: 4B Dist: 19.6 m Azim: 331.2 degr

# 251

\* 265/6°    \* 296/44°  
 \* 227/29°    \* 242/314°    \* 266/22°  
 \* 246/321°  
 \* 217/274°    \* 230/276°  
 \* 301/82°  
 \* 290/96°  
 \* 199/233°    \* 226/196°  
 \* 233/130°    \* 234/137°  
 \* 203/197°

**Foto-sp: Dead**  
**Foto-height: 12.9 m**  
**Foto-d13: 13.3 cm**

sn:o 254 Plot: 4B Dist: 21.9 m Azim: 323.3 degr

# 230

\* 221/315°  
 \* 265/37°    \* 282/52°  
 \* 227/316°    \* 242/357°    \* 266/57°  
 \* 246/35°  
 \* 217/274°    \* 251/96°  
 \* 194/228°    \* 199/208°    \* 226/148°  
 \* 233/130°    \* 234/124°

**Foto-sp: Spruce**  
**Foto-height: 15.0 m**  
**Foto-d13: 16.4 cm**

sn:o 255 Plot: 4B Dist: 23.7 m Azim: 317.8 degr

# 217

\* 221/329°  
 \* 209/297°    \* 265/51°  
 \* 227/°    \* 242/39°  
 \* 246/63°  
 \* 197/245°    \* 230/91°    \* 251/94°  
 \* 186/222°    \* 194/208°    \* 199/180°    \* 226/128°  
 \* 181/220°    \* 233/129°

**Foto-sp: Spruce**  
**Foto-height: 15.1 m**  
**Foto-d13: 16.4 cm**

sn:o 256 Plot: 4B Dist: 23.0 m Azim: 329.7 degr

# 246

\* 221/299°    \* 241/320°    \* 275/25°  
 \* 265/38°    \* 282/60°  
 \* 227/279°    \* 242/302°    \* 266/72°  
 \* 217/243°    \* 230/215°    \* 251/141°  
 \* 194/224°    \* 199/210°    \* 226/171°

**Foto-sp: Pine**  
**Foto-height: 17.6 m**  
**Foto-d13: 19.7 cm**

sn:o 257 Plot: 4B Dist: 22.5 m Azim: 339.3 degr

# 266

\* 272/344°    \* 452/38°  
 \* 241/299°    \* 275/355°    \* 300/47°  
 \* 265/339°    \* 296/59°  
 \* 242/269°    \* 246/252°    \* 449/89°  
 \* 230/237°    \* 251/202°    \* 301/113°  
 \* 290/130°  
 \* 226/199°

**Foto-sp: Broadl.**  
**Foto-height: 13.7 m**  
**Foto-d13: 12.2 cm**

sn:o 258 Plot: 4B Dist: 25.9 m Azim: 322.0 degr


# 227

\* 216/305°    \* 272/38°  
 \* 221/314°    \* 241/355°  
 \* 209/279°    \* 265/68°  
 \* 242/81°  
 \* 246/99°  
 \* 217/180°    \* 230/136°    \* 251/117°  
 \* 197/224°  
 \* 194/199°    \* 226/143°

**Foto-sp: Spruce**  
**Foto-height: 12.4 m**  
**Foto-d13: 13.3 cm**

sn:o 259 Plot: 4B Dist: 24.8 m Azim: 327.5 degr

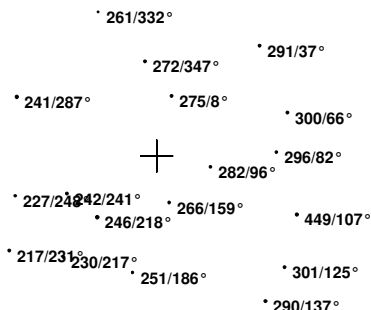
# 242



**Foto-sp: Spruce**  
**Foto-height: 15.8 m**  
**Foto-d13: 16.1 cm**

sn:o 260 Plot: 4B Dist: 25.0 m Azim: 339.2 degr

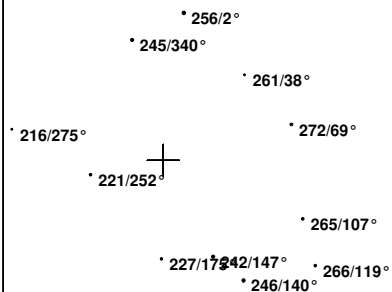
# 265



**Foto-sp: Broadl.**  
**Foto-height: 13.5 m**  
**Foto-d13: 12.5 cm**

sn:o 261 Plot: 4B Dist: 30.4 m Azim: 327.2 degr


# 241



**Foto-sp: Broadl.**  
**Foto-height: 16.8 m**  
**Foto-d13: 15.9 cm**

sn:o 262 Plot: 4B Dist: 27.9 m Azim: 342.3 degr

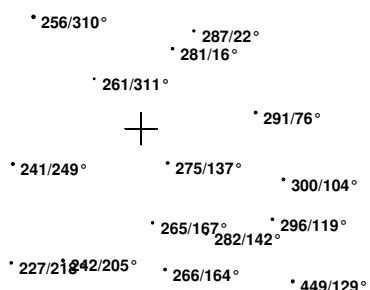
# 275



**Foto-sp: Broadl.**  
**Foto-height: 14.4 m**  
**Foto-d13: 12.0 cm**

sn:o 263 Plot: 4B Dist: 29.9 m Azim: 340.4 degr

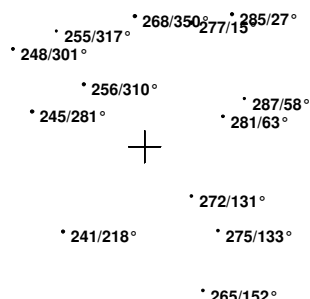
# 272



**Foto-sp: Broadl.**  
**Foto-height: 14.2 m**  
**Foto-d13: 12.3 cm**

sn:o 264 Plot: 4B Dist: 33.0 m Azim: 337.3 degr

# 261



**Foto-sp: Spruce**  
**Foto-height: 11.0 m**  
**Foto-d13: 11.1 cm**

sn:o 265 Plot: 4B Dist: 33.7 m Azim: 344.7 degr

# 281

\* 268/313° \* 285/359°  
\* 277/335°

\* 256/277° \* 287/44° \* 448/65°  
\* 261/243° \* 291/122° \* 452/110°  
\* 272/196° \* 275/177° \* 300/134°

Foto-sp: Spruce  
Foto-height: 13.9 m  
Foto-d13: 14.7 cm

sn:o 266 Plot: 4B Dist: 34.4 m Azim: 346.8 degr

# 287

\* 269/316° \* 283/341° \* 453/41°

\* 268/301° \* 285/346°  
\* 281/224° \* 448/70°  
\* 261/238° \* 291/137° \* 452/120°  
\* 272/202° \* 275/185° \* 300/143°

Foto-sp: Spruce  
Foto-height: 11.9 m  
Foto-d13: 12.2 cm

sn:o 267 Plot: 4B Dist: 37.1 m Azim: 334.0 degr

# 256

\* 252/323° \* 258/343° \* 269/12° \* 283/39°

\* 253/321° \* 268/31° \* 285/59°  
\* 237/282° \* 255/327° \* 277/54°  
\* 248/291° \* 245/236° \* 281/97°  
\* 261/130° \* 272/130°  
\* 241/182° \* 275/131°

Foto-sp: Spruce  
Foto-height: 17.1 m  
Foto-d13: 18.2 cm

sn:o 268 Plot: 4B Dist: 38.8 m Azim: 343.4 degr

# 277

\* 273/330° \* 280/350° \* 293/36°  
\* 286/8° \* 276/337° \* 298/53°  
\* 258/292° \* 269/313° \* 283/10°

\* 268/271° \* 285/72°  
\* 255/260° \* 256/234° \* 287/139° \* 281/155°  
\* 261/195°

Foto-sp: Spruce  
Foto-height: 17.8 m  
Foto-d13: 19.4 cm

sn:o 269 Plot: 4B Dist: 39.7 m Azim: 339.3 degr

# 268

\* 273/351° \* 280/15° \* 286/33°  
\* 257/313° \* 276/12° \* 252/294° \* 258/304° \* 269/347° \* 283/46°

\* 253/278° \* 285/83°  
\* 255/253° \* 277/91°  
\* 248/249° \* 256/211° \* 287/121° \* 281/133°  
\* 245/221° \* 261/170°

Foto-sp: Spruce  
Foto-height: 17.0 m  
Foto-d13: 18.4 cm

sn:o 270 Plot: 4B Dist: 38.9 m Azim: 346.6 degr

# 285

\* 273/316° \* 280/332° \* 447/37°  
\* 293/26° \* 286/348° \* 276/315° \* 298/47°  
\* 269/296° \* 283/333° \* 453/68°

\* 268/263° \* 277/252° \* 448/110°  
\* 256/239° \* 287/166° \* 281/179°  
\* 261/207°

Foto-sp: Spruce  
Foto-height: 16.2 m  
Foto-d13: 17.5 cm

sn:o 271 Plot: 4B Dist: 42.0 m Azim: 345.6 degr

# 283

\* 274/322° \* 288/1°  
 \* 263/302° \* 292/35°  
 \* 273/307° \* 280/331° \* 447/57°  
 \* 286/6° \* 293/51°  
 \* 276/296° \* 298/75°  
 \* 258/265° \* 269/269°  
 \* 268/226° \* 285/153°  
 \* 256/219° \* 448/123°  
 \* 287/161°

**Foto-sp: Pine**  
**Foto-height: 13.9 m**  
**Foto-d13: 14.6 cm**

sn:o 272 Plot: 4B Dist: 43.2 m Azim: 339.9 degr

# 269

\* 259/314° \* 284/19°  
 \* 274/356° \* 288/35°  
 \* 263/328°  
 \* 273/356° \* 280/38°  
 \* 257/292° \* 286/62°  
 \* 252/271° \* 276/53° \* 283/89°  
 \* 258/261°  
 \* 253/244° \* 268/167° \* 285/116°  
 \* 255/215° \* 277/133°  
 \* 248/223° \* 256/192° \* 287/136°

**Foto-sp: Spruce**  
**Foto-height: 16.8 m**  
**Foto-d13: 18.2 cm**

sn:o 273 Plot: 4B Dist: 43.9 m Azim: 342.7 degr

# 276

\* 271/329° \* 278/352° \* 294/40°  
 \* 284/8°  
 \* 259/301° \* 274/336° \* 288/28°  
 \* 263/305° \* 292/56°  
 \* 273/318° \* 280/22° \* 293/71°  
 \* 257/276° \* 286/68°  
 \* 258/250° \* 269/233° \* 283/116°  
 \* 253/241° \* 268/192° \* 285/135°  
 \* 255/220° \* 277/157°  
 \* 248/225°

**Foto-sp: Pine**  
**Foto-height: 18.5 m**  
**Foto-d13: 21.0 cm**

sn:o 274 Plot: 4B Dist: 44.3 m Azim: 346.7 degr

# 286

\* 271/310° \* 278/329° \* 299/35°  
 \* 294/29°  
 \* 284/341°  
 \* 274/306° \* 288/357°  
 \* 263/286° \* 292/49°  
 \* 273/282° \* 280/293° \* 447/71°  
 \* 293/74° \* 298/96°  
 \* 276/248° \* 269/242° \* 283/186°  
 \* 268/213° \* 285/168°

**Foto-sp: Pine**  
**Foto-height: 19.0 m**  
**Foto-d13: 21.9 cm**

sn:o 275 Plot: 4B Dist: 45.6 m Azim: 344.4 degr

# 280

\* 289/23°  
 \* 262/309° \* 271/315° \* 278/342° \* 294/44°  
 \* 284/2°  
 \* 274/314° \* 288/32°  
 \* 263/283° \* 292/68°  
 \* 273/274° \* 293/86°  
 \* 257/260° \* 286/113° \* 298/101°  
 \* 276/202° \* 283/151°  
 \* 258/237° \* 269/218° \* 268/195° \* 285/152°  
 \* 255/216° \* 277/170°

**Foto-sp: Spruce**  
**Foto-height: 16.2 m**  
**Foto-d13: 17.4 cm**

sn:o 276 Plot: 4B Dist: 46.6 m Azim: 341.1 degr

# 273

\* 289/38°  
 \* 262/322° \* 271/335° \* 278/9°  
 \* 284/34°  
 \* 259/293° \* 274/356° \* 288/59°  
 \* 263/292°  
 \* 257/252° \* 280/94° \* 286/102°  
 \* 252/243° \* 276/138° \* 283/127°  
 \* 258/218° \* 269/176°  
 \* 253/219° \* 268/174° \* 285/136°  
 \* 255/200° \* 277/150°

**Foto-sp: Spruce**  
**Foto-height: 16.9 m**  
**Foto-d13: 18.5 cm**

sn:o 277 Plot: 4B Dist: 48.5 m Azim: 338.5 degr

# 263

\* 260/330° \* 279/18°  
 \* 262/338° \* 271/5° \* 278/38° \* 284/59°  
 \* 259/294° \* 274/57° \* 288/77°  
 \* 247/261° \* 273/112° \* 280/103° \* 286/106°  
 \* 257/218° \* 276/125° \* 283/122°  
 \* 252/222° \* 258/186° \* 269/148° \* 283/122°  
 \* 253/198°

**Foto-sp: Spruce**  
**Foto-height: 15.6 m**  
**Foto-d13: 17.0 cm**

sn:o 278 Plot: 4B Dist: 48.1 m Azim: 347.4 degr

# 288

\* 0/314° \* 0/1° \* 297/34°  
 \* 279/323° \* 289/17°  
 \* 271/287° \* 278/307° \* 299/54° \* 294/52°  
 \* 284/315° \* 274/269°  
 \* 263/257° \* 292/99° \* 447/101°  
 \* 273/239° \* 280/212° \* 293/119°  
 \* 286/177° \* 276/208° \* 298/126°  
 \* 269/215° \* 283/181°

**Foto-sp: Spruce**  
**Foto-height: 16.2 m**  
**Foto-d13: 16.9 cm**

sn:o 279 Plot: 4B Dist: 49.2 m Azim: 341.9 degr

# 274

\* 267/328/342° \* 0/32°  
 \* 260/310° \* 279/1° \* 289/50°  
 \* 262/306° \* 271/317° \* 278/20° \* 284/60°  
 \* 259/269° \* 263/237° \* 288/89°  
 \* 273/176° \* 280/134°  
 \* 257/227° \* 286/126°  
 \* 252/227° \* 276/156°  
 \* 258/204° \* 269/176° \* 283/142°

**Foto-sp: Broadl.**  
**Foto-height: 20.2 m**  
**Foto-d13: 18.6 cm**

sn:o 280 Plot: 4B Dist: 50.1 m Azim: 345.9 degr

# 284

\* 0/23° \* 267/300/314° \* 0/16° \* 297/50°  
 \* 279/327° \* 289/42°  
 \* 262/281° \* 271/275° \* 278/299° \* 299/71° \* 294/76°  
 \* 274/240° \* 288/135° \* 292/112°  
 \* 263/239° \* 273/214° \* 280/182° \* 293/124°  
 \* 286/161° \* 276/188° \* 298/128°  
 \* 258/216° \* 269/199°

**Foto-sp: Spruce**  
**Foto-height: 15.8 m**  
**Foto-d13: 17.3 cm**

sn:o 281 Plot: 4B Dist: 52.1 m Azim: 340.4 degr

# 271

\* 0/344° \* 0/324° \* 267/320/357° \* 0/51°  
 \* 260/306° \* 279/29°  
 \* 262/293° \* 278/77° \* 284/95°  
 \* 259/238° \* 274/137° \* 288/107°  
 \* 263/185° \* 273/155° \* 280/135° \* 286/130°  
 \* 257/200° \* 276/149°  
 \* 252/208°

**Foto-sp: Spruce**  
**Foto-height: 17.9 m**  
**Foto-d13: 19.1 cm**

sn:o 282 Plot: 4B Dist: 51.8 m Azim: 344.0 degr

# 278

\* 0/321° \* 0/37° \* 0/306° \* 0/40° \* 0/38°  
 \* 267/300/320° \* 279/345° \* 289/65°  
 \* 262/273° \* 271/257° \* 294/88°  
 \* 259/246° \* 274/200° \* 288/127° \* 292/114°  
 \* 263/218° \* 273/189° \* 280/162° \* 293/123°  
 \* 257/218° \* 286/149° \* 276/172°

**Foto-sp: Spruce**  
**Foto-height: 18.6 m**  
**Foto-d13: 20.2 cm**

sn:o 283 Plot: 4B Dist: 55.4 m Azim: 344.0 degr

# 279




Foto-sp: Spruce  
 Foto-height: 15.1 m  
 Foto-d13: 16.2 cm

sn:o 284 Plot: 4B Dist: 4.9 m Azim: 268.3 degr

# 1555




Foto-sp: Pine  
 Foto-height: 18.6 m  
 Foto-d13: 21.0 cm

sn:o 285 Plot: 4B Dist: 2.5 m Azim: 353.5 degr

# 295

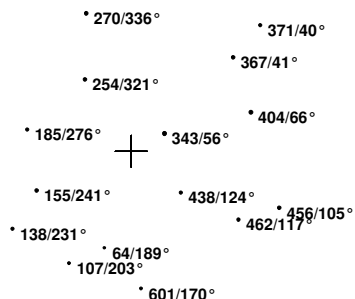


Foto-sp: Spruce  
 Foto-height: 16.3 m  
 Foto-d13: 17.6 cm

sn:o 286 Plot: 4B Dist: 6.6 m Azim: 332.3 degr

# 254




Foto-sp: Pine  
 Foto-height: 17.8 m  
 Foto-d13: 20.0 cm

sn:o 287 Plot: 4B Dist: 9.9 m Azim: 339.9 degr

# 270




Foto-sp: Pine  
 Foto-height: 18.4 m  
 Foto-d13: 20.7 cm

sn:o 288 Plot: 4B Dist: 12.8 m Azim: 339.1 degr

# 264




Foto-sp: Pine  
 Foto-height: 18.8 m  
 Foto-d13: 21.2 cm



sn:o 289 Plot: 4B Dist: 16.7 m Azim: 351.7 degr

# 290

\* 265/317°  
 \* 282/332°  
 \* 296/358°  
 \* 319/35°  
 \* 266/310°  
 \* 449/14°  
 \* 322/46°  
 \* 251/276°  
 \* 301/23°  
 \* 314/86°  
 \* 337/86°  
 \* 451/151°  
 \* 316/119°  
 \* 347/104°  
 \* 233/230°  
 \* 234/207°  
 \* 332/134°  
 \* 356/118°  
 \* 206/220°  
 \* 270/189°  
 \* 371/131°

Foto-sp: Broadl.  
 Foto-height: 15.6 m  
 Foto-d13: 14.2 cm

sn:o 290 Plot: 4B Dist: 18.4 m Azim: 355.0 degr

# 301

\* 265/305°  
 \* 282/318°  
 \* 296/350°  
 \* 319/38°  
 \* 266/293°  
 \* 449/7°  
 \* 322/52°  
 \* 251/262°  
 \* 290/203°  
 \* 314/113°  
 \* 337/102°  
 \* 451/169°  
 \* 316/141°  
 \* 347/118°  
 \* 233/230°  
 \* 234/206°  
 \* 332/148°  
 \* 356/131°

Foto-sp: Broadl.  
 Foto-height: 14.5 m  
 Foto-d13: 12.4 cm

sn:o 291 Plot: 4B Dist: 23.9 m Azim: 345.4 degr

# 282

\* 272/322°  
 \* 291/16°  
 \* 452/36°  
 \* 275/325°  
 \* 300/49°  
 \* 308/59°  
 \* 265/216°  
 \* 296/72°  
 \* 242/253°  
 \* 266/223°  
 \* 246/240°  
 \* 449/113°  
 \* 230/232°  
 \* 251/210°  
 \* 301/138°  
 \* 290/152°  
 \* 314/128°

Foto-sp: Spruce  
 Foto-height: 13.1 m  
 Foto-d13: 13.6 cm

sn:o 292 Plot: 4B Dist: 24.4 m Azim: 353.6 degr

# 296

\* 272/299°  
 \* 291/345°  
 \* 452/16°  
 \* 275/292°  
 \* 300/10°  
 \* 308/50°  
 \* 265/262°  
 \* 282/252°  
 \* 319/82°  
 \* 266/239°  
 \* 449/156°  
 \* 322/103°  
 \* 251/224°  
 \* 301/170°  
 \* 290/178°  
 \* 314/147°

Foto-sp: Broadl.  
 Foto-height: 13.8 m  
 Foto-d13: 11.8 cm

sn:o 293 Plot: 4B Dist: 26.5 m Azim: 354.9 degr

# 300

\* 287/323°  
 \* 281/314°  
 \* 272/284°  
 \* 291/331°  
 \* 452/19°  
 \* 275/272°  
 \* 308/71°  
 \* 265/246°  
 \* 282/229°  
 \* 296/190°  
 \* 319/102°  
 \* 266/227°  
 \* 449/169°  
 \* 322/120°

Foto-sp: Broadl.  
 Foto-height: 14.8 m  
 Foto-d13: 13.4 cm

sn:o 294 Plot: 4B Dist: 30.0 m Azim: 351.9 degr

# 291

\* 448/17°  
 \* 312/53°  
 \* 287/317°  
 \* 281/302°  
 \* 272/256°  
 \* 452/88°  
 \* 275/234°  
 \* 308/110°  
 \* 300/151°  
 \* 265/217°  
 \* 282/196°  
 \* 296/165°  
 \* 319/121°  
 \* 322/130°

Foto-sp: Broadl.  
 Foto-height: 15.0 m  
 Foto-d13: 12.9 cm

sn:o 295 Plot: 4B Dist: 42.7 m Azim: 354.5 degr

# 298




Foto-sp: Spruce  
 Foto-height: 17.0 m  
 Foto-d13: 18.5 cm

sn:o 296 Plot: 4B Dist: 44.8 m Azim: 352.5 degr

# 293

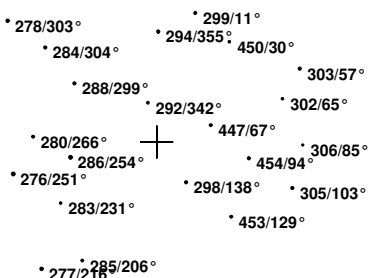


Foto-sp: Spruce  
 Foto-height: 16.8 m  
 Foto-d13: 18.0 cm

sn:o 297 Plot: 4B Dist: 46.8 m Azim: 352.0 degr

# 292




Foto-sp: Spruce  
 Foto-height: 15.1 m  
 Foto-d13: 15.4 cm

sn:o 298 Plot: 4B Dist: 50.5 m Azim: 352.7 degr

# 294




Foto-sp: Spruce  
 Foto-height: 17.4 m  
 Foto-d13: 19.1 cm

sn:o 299 Plot: 4B Dist: 51.5 m Azim: 354.9 degr

# 299




Foto-sp: Spruce  
 Foto-height: 15.6 m  
 Foto-d13: 17.0 cm

sn:o 300 Plot: 4B Dist: 53.1 m Azim: 350.4 degr

# 289





Foto-sp: Pine  
 Foto-height: 20.6 m  
 Foto-d13: 23.0 cm

sn:o 301 Plot: 4B Dist: 54.5 m Azim: 354.1 degr


# 297



**Foto-sp: Pine**  
**Foto-height: 15.8 m**  
**Foto-d13: 18.1 cm**

sn:o 302 Plot: 4C Dist: 2.6 m Azim: 76.9 degr

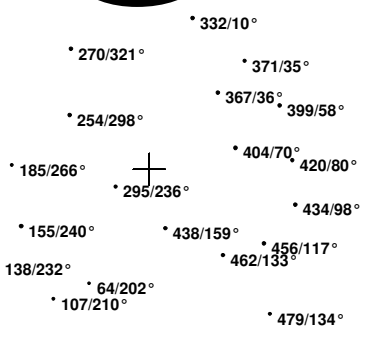
# 438



**Foto-sp: Spruce**  
**Foto-height: 17.1 m**  
**Foto-d13: 19.4 cm**

sn:o 303 Plot: 4C Dist: 3.8 m Azim: 20.7 degr


# 343



**Foto-sp: Pine**  
**Foto-height: 19.8 m**  
**Foto-d13: 22.4 cm**

sn:o 304 Plot: 4C Dist: 11.9 m Azim: 13.1 degr

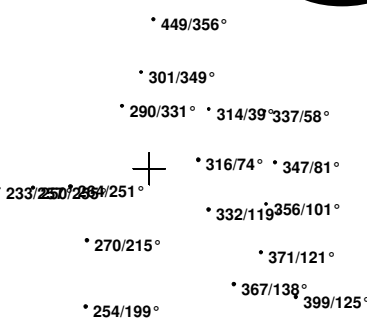
# 332



**Foto-sp: Pine**  
**Foto-height: 17.8 m**  
**Foto-d13: 20.3 cm**

sn:o 305 Plot: 4C Dist: 13.4 m Azim: 357.4 degr


# 451



**Foto-sp: Pine**  
**Foto-height: 18.5 m**  
**Foto-d13: 21.1 cm**

sn:o 306 Plot: 4C Dist: 14.3 m Azim: 7.6 degr

# 316



**Foto-sp: Pine**  
**Foto-height: 18.8 m**  
**Foto-d13: 21.6 cm**

sn:o 307 Plot: 4C Dist: 17.0 m Azim: 7.2 degr

# 314

\* 282/308°  
 \* 296/327°  
 \* 449/322°  
 \* 322/18°  
 \* 301/293°  
 \* 290/266° +  
 \* 337/86°  
 \* 351/72°  
 \* 360/109°  
 \* 347/123°  
 \* 316/186°  
 \* 451/219°  
 \* 264/235°  
 \* 332/174°  
 \* 356/143°  
 \* 335/127°  
 \* 270/217°  
 \* 371/154°  
 \* 396/127°

**Foto-sp: Spruce**  
**Foto-height: 14.2 m**  
**Foto-d13: 15.3 cm**

sn:o 308 Plot: 4C Dist: 21.2 m Azim: 356.5 degr

# 449

\* 272/309°  
 \* 275/307°  
 \* 300/349°  
 \* 308/23°  
 \* 265/287°  
 \* 282/293°  
 \* 296/336°  
 \* 319/51°  
 \* 266/269° +  
 \* 322/73°  
 \* 301/187°  
 \* 290/194°  
 \* 314/142°  
 \* 337/124°  
 \* 451/176°  
 \* 316/156°  
 \* 347/134°

**Foto-sp: Broadl.**  
**Foto-height: 16.3 m**  
**Foto-d13: 14.8 cm**

sn:o 309 Plot: 4C Dist: 27.7 m Azim: 2.9 degr

# 308

\* 312/14°  
 \* 330/39°  
 \* 291/290°  
 \* 452/310°  
 \* 300/251° +  
 \* 327/68°  
 \* 339/81°  
 \* 296/230°  
 \* 319/139°  
 \* 282/239°  
 \* 322/152°  
 \* 449/203°

**Foto-sp: Broadl.**  
**Foto-height: 14.8 m**  
**Foto-d13: 13.4 cm**

sn:o 310 Plot: 4C Dist: 29.8 m Azim: 357.7 degr

# 452

\* 448/349°  
 \* 317/43°  
 \* 287/300°  
 \* 281/290°  
 \* 291/269° +  
 \* 327/93°  
 \* 275/246°  
 \* 300/199°  
 \* 308/130°  
 \* 282/216°  
 \* 296/196°  
 \* 319/135°  
 \* 266/218°  
 \* 322/144°

**Foto-sp: Spruce**  
**Foto-height: 17.2 m**  
**Foto-d13: 18.6 cm**

sn:o 311 Plot: 4C Dist: 35.6 m Azim: 356.1 degr

# 448

\* 283/303°  
 \* 298/347°  
 \* 305/28°  
 \* 453/9°  
 \* 285/290°  
 \* 313/58°  
 \* 287/250° +  
 \* 281/245°  
 \* 317/83°  
 \* 312/93°  
 \* 291/197°  
 \* 452/169°  
 \* 327/127°

**Foto-sp: Spruce**  
**Foto-height: 14.0 m**  
**Foto-d13: 15.4 cm**

sn:o 312 Plot: 4C Dist: 41.0 m Azim: 357.8 degr

# 453

\* 303/19°  
 \* 292/318°  
 \* 302/179°  
 \* 309/32°  
 \* 447/341°  
 \* 293/309°  
 \* 454/11°  
 \* 306/39°  
 \* 298/301° +  
 \* 305/59°  
 \* 285/248°  
 \* 313/104°  
 \* 321/100°  
 \* 448/189°  
 \* 317/126°  
 \* 287/221°  
 \* 312/141°

**Foto-sp: Spruce**  
**Foto-height: 15.9 m**  
**Foto-d13: 17.6 cm**

sn:o 313Plot: 4C Dist: 42.8 m Azim: 1.9 degr

# 305




Foto-sp: Spruce  
Foto-height: 16.7 m  
Foto-d13: 17.9 cm

sn:o 314Plot: 4C Dist: 44.1 m Azim: 358.7 degr

# 454




Foto-sp: Spruce  
Foto-height: 16.8 m  
Foto-d13: 18.5 cm

sn:o 315Plot: 4C Dist: 45.7 m Azim: 356.0 degr

# 447

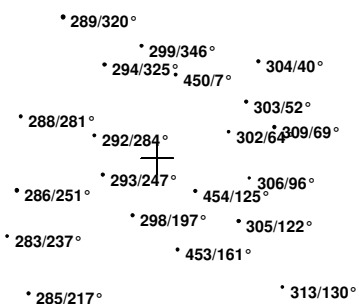


Foto-sp: Spruce  
Foto-height: 16.2 m  
Foto-d13: 17.4 cm

sn:o 316Plot: 4C Dist: 47.4 m Azim: 0.5 degr

# 302




Foto-sp: Spruce  
Foto-height: 13.6 m  
Foto-d13: 13.9 cm

sn:o 317Plot: 4C Dist: 49.0 m Azim: 1.3 degr

# 303




Foto-sp: Spruce  
Foto-height: 16.5 m  
Foto-d13: 18.2 cm

sn:o 318Plot: 4C Dist: 50.1 m Azim: 356.9 degr

# 450




Foto-sp: Spruce  
Foto-height: 14.4 m  
Foto-d13: 15.4 cm

sn:o 319 Plot: 4C Dist: 54.6 m Azim: 358.8 degr

# 455

\* 0/330°    \* 0/14°  
 \* 0/302°    \* 0/339°    \* 0/37°  
 \* 0/281°    \* 0/313°    \* 0/22°    \* 0/68°    \* 0/69°  
 \* 297/267°    \* 307/90°  
 \* 289/254°    \* 307/90°  
 \* 299/227°    \* 304/142°    \* 311/123°    \* 315/118°  
 \* 294/230°    \* 450/199°    \* 303/158°  
 \* 292/214°    \* 302/160°    \* 309/150°

**Foto-sp: Pine**  
**Foto-height: 15.3 m**  
**Foto-d13: 17.5 cm**

sn:o 320 Plot: 4C Dist: 11.5 m Azim: 83.3 degr

# 444

\* 367/314°    \* 412/11°    \* 417/29°  
               \* 399/330°    \* 419/15°  
 \* 404/304°    \* 422/356°    \* 427/47°  
               \* 420/322°    \* 430/44°  
 \* 434/298°    \* 436/35°    \* 440/71°    \* 443/79°  
 \* 462/253°    \* 456/256°    \* 458/105°  
               \* 469/186°    \* 465/145°  
 \* 479/214°    \* 466/120°  
 \* 534/221°    \* 484/172°    \* 471/146°

**Foto-sp: Spruce**  
**Foto-height: 17.6 m**  
**Foto-d13: 19.1 cm**

sn:o 321 Plot: 4C Dist: 9.5 m Azim: 74.2 degr

# 434

\* 371/335°  
 \* 367/319°    \* 412/30°    \* 417/44°  
               \* 399/345°    \* 419/40°  
 \* 404/307°    \* 422/30°  
 \* 343/278°    \* 420/350°    \* 430/71°  
               \* 436/84°    \* 440/87°  
 \* 438/254°    \* 456/213°    \* 444/118°  
 \* 462/229°    \* 458/110°  
               \* 469/157°    \* 465/134°  
 \* 479/187°    \* 471/139°

**Foto-sp: Pine**  
**Foto-height: 18.0 m**  
**Foto-d13: 20.0 cm**

sn:o 322 Plot: 4C Dist: 12.9 m Azim: 76.8 degr

# 436

\* 371/315°  
 \* 367/302°    \* 412/4°    \* 417/27°  
               \* 399/315°    \* 419/7°  
 \* 404/288°    \* 422/335°    \* 427/5°    \* 428/59°  
               \* 420/297°    \* 432/68°  
               \* 430/51°  
 \* 434/264°    \* 440/90°    \* 443/93°  
 \* 462/244°    \* 456/243°    \* 444/215°  
               \* 458/130°  
               \* 469/196°    \* 465/166°    \* 461/119°  
 \* 479/214°    \* 466/135°  
               \* 484/182°    \* 471/159°

**Foto-sp: Pine**  
**Foto-height: 18.7 m**  
**Foto-d13: 21.2 cm**

sn:o 323 Plot: 4C Dist: 15.1 m Azim: 72.8 degr

# 430

\* 396/327°    \* 405/348°    \* 413/27°  
               \* 412/344°    \* 417/17°  
 \* 399/296°    \* 419/335°  
               \* 422/295°    \* 427/5°    \* 428/62°  
 \* 420/275°    \* 432/75°  
               \* 434/251°    \* 436/231°    \* 440/132°  
 \* 456/239°    \* 444/224°    \* 443/115°    \* 445/108°  
               \* 458/162°    \* 457/113°  
               \* 469/207°    \* 465/186°    \* 461/135°  
 \* 479/218°    \* 466/152°

**Foto-sp: Pine**  
**Foto-height: 16.8 m**  
**Foto-d13: 18.7 cm**

sn:o 324 Plot: 4C Dist: 10.0 m Azim: 60.8 degr

# 420

\* 332/319°    \* 375/353°    \* 402/34°  
               \* 371/328°    \* 396/13°    \* 405/33°  
 \* 367/306°    \* 412/44°    \* 417/56°  
               \* 399/341°    \* 419/60°  
 \* 404/276°    \* 422/65°  
 \* 343/260°    \* 430/95°  
               \* 434/170°    \* 436/117°    \* 440/105°  
 \* 438/236°    \* 456/193°    \* 444/142°  
               \* 462/210°    \* 458/124°  
               \* 469/164°    \* 465/144°

**Foto-sp: Pine**  
**Foto-height: 17.6 m**  
**Foto-d13: 20.0 cm**

sn:o 325 Plot: 4C Dist: 7.7 m Azim: 47.8 degr

# 404




Foto-sp: Pine  
Foto-height: 19.5 m  
Foto-d13: 21.3 cm

sn:o 326 Plot: 4C Dist: 12.6 m Azim: 61.6 degr

# 422

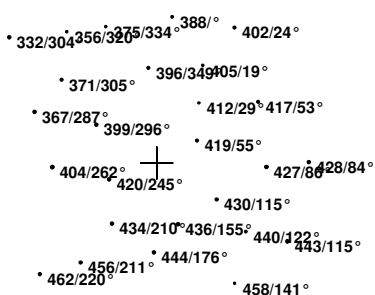


Foto-sp: Spruce  
Foto-height: 14.0 m  
Foto-d13: 15.3 cm

sn:o 327 Plot: 4C Dist: 15.0 m Azim: 60.5 degr

# 419

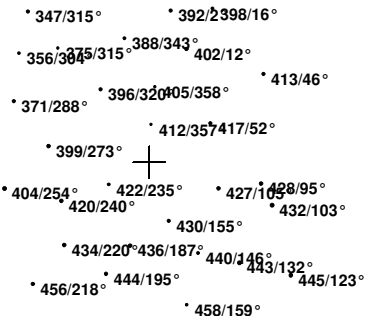


Foto-sp: Spruce  
Foto-height: 16.4 m  
Foto-d13: 18.1 cm

sn:o 328 Plot: 4C Dist: 10.9 m Azim: 45.4 degr

# 399

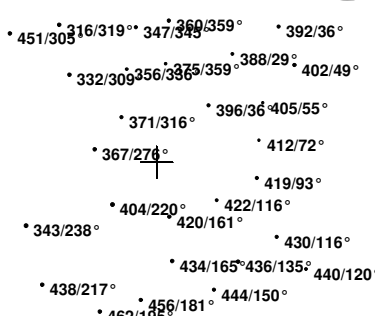


Foto-sp: Pine  
Foto-height: 17.7 m  
Foto-d13: 20.1 cm

sn:o 329 Plot: 4C Dist: 9.1 m Azim: 29.4 degr

# 367




Foto-sp: Pine  
Foto-height: 18.3 m  
Foto-d13: 21.5 cm

sn:o 330 Plot: 4C Dist: 15.9 m Azim: 54.1 degr

# 412

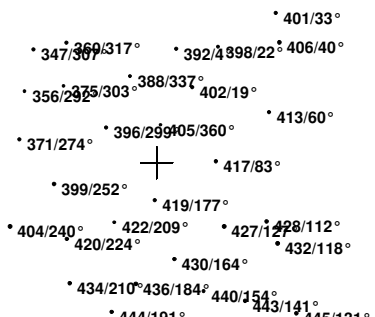


Foto-sp: Spruce  
Foto-height: 13.3 m  
Foto-d13: 14.0 cm

sn:o 331 Plot: 4C Dist: 11.3 m Azim: 30.2 degr

# 371

\* 290/311° \* 314/334° \* 337/355°  
 \* 451/301° \* 316/320° \* 347/360° \* 360/20°  
 \* 332/303° \* 356/375° \* 388/54° \* 396/76° \* 405/78°  
 \* 367/214° \* 399/136° \* 412/94° \* 419/108°  
 \* 404/180° \* 422/125° \* 420/148°  
 \* 343/215° \* 295/220° \* 434/155° \* 436/135°

**Foto-sp: Spruce**  
**Foto-height: 16.5 m**  
**Foto-d13: 18.0 cm**

sn:o 332 Plot: 4C Dist: 14.8 m Azim: 42.9 degr

# 396

\* 314/307° \* 337/321°  
 \* 316/292° \* 347/311° \* 360/329° \* 392/308° \* 398/48°  
 \* 332/276° \* 356/285° \* 388/19° \* 402/59°  
 \* 371/256° \* 405/81° \* 412/119° \* 417/101°  
 \* 367/243° \* 399/216° \* 419/140°  
 \* 404/218° \* 422/169° \* 427/124° \* 420/193° \* 430/147°

**Foto-sp: Spruce**  
**Foto-height: 16.7 m**  
**Foto-d13: 17.7 cm**

sn:o 333 Plot: 4C Dist: 17.1 m Azim: 48.7 degr

# 405

\* 351/329° \* 395/32°  
 \* 337/307° \* 401/40°  
 \* 347/299° \* 360/305° \* 392/68° \* 398/30° \* 406/49°  
 \* 356/276° \* 375/286° \* 388/322° \* 402/34°  
 \* 371/258° \* 396/281° \* 413/77°  
 \* 399/235° \* 412/180° \* 417/117°  
 \* 404/230° \* 419/178° \* 422/199° \* 427/142° \* 428/126°  
 \* 420/213° \* 430/168° \* 432/129°

**Foto-sp: Spruce**  
**Foto-height: 13.2 m**  
**Foto-d13: 13.9 cm**

sn:o 334 Plot: 4C Dist: 13.5 m Azim: 24.7 degr

# 356

\* 301/311° \* 351/22°  
 \* 290/298° \* 314/323° \* 337/353°  
 \* 451/281° \* 316/297° \* 347/360° \* 360/35° \* 392/68°  
 \* 332/258° \* 375/76° \* 388/76°  
 \* 371/180° \* 396/108° \* 405/98°  
 \* 367/190° \* 399/156° \* 412/112° \* 419/124°  
 \* 404/180° \* 422/140° \* 420/158°

**Foto-sp: Spruce**  
**Foto-height: 14.1 m**  
**Foto-d13: 15.1 cm**

sn:o 335 Plot: 4C Dist: 14.9 m Azim: 30.9 degr

# 375

\* 378/35°  
 \* 351/6°  
 \* 314/307° \* 337/329°  
 \* 316/284° \* 347/319° \* 360/358° \* 392/66°  
 \* 332/256° \* 356/256° \* 388/76° \* 402/85°  
 \* 371/214° \* 396/128° \* 405/106°  
 \* 367/214° \* 399/179° \* 412/123° \* 417/110°  
 \* 404/195° \* 419/135° \* 422/154° \* 427/142° \* 428/131°  
 \* 420/173°

**Foto-sp: Spruce**  
**Foto-height: 13.5 m**  
**Foto-d13: 13.9 cm**

sn:o 336 Plot: 4C Dist: 17.5 m Azim: 38.9 degr

# 388

\* 378/19°  
 \* 351/332° \* 386/36° \* 395/49°  
 \* 337/300° \* 401/61°  
 \* 347/279° \* 360/292° \* 392/52° \* 398/65° \* 406/71°  
 \* 356/235° \* 375/256° \* 402/94° \* 413/98°  
 \* 371/234° \* 396/199° \* 405/142° \* 419/163°  
 \* 367/229° \* 399/209° \* 412/157° \* 417/129°  
 \* 404/213° \* 422/180° \* 427/142° \* 428/131°

**Foto-sp: Spruce**  
**Foto-height: 15.2 m**  
**Foto-d13: 16.1 cm**



sn:o 337 Plot: 4C Dist: 15.6 m Azim: 22.1 degr

# 347

\* 449/314°      \* 363/36°

\* 301/298°      \* 351/29°

\* 290/284°   \* 314/303° \* 337/342°

\* 451/267°   \* 316/266° +   \* 360/72°   \* 392/84°

\* 332/229° \* 356/186° \* 388/99°

\* 371/183°   \* 396/134° \* 405/115°

\* 367/193°   \* 412/127°

\* 399/165°   \* 419/135°

**Foto-sp: Spruce**  
**Foto-height: 16.5 m**  
**Foto-d13: 18.4 cm**

sn:o 338 Plot: 4C Dist: 20.3 m Azim: 40.8 degr

# 392

\* 363/348°      \* 390/41°

\* 378/3°

\* 351/305°      \* 386/27°      \* 395/47°

\* 337/282°      \* 401/64°

\* 347/264°   \* 369/267° +   \* 398/81°   \* 406/80°

\* 356/246°   \* 375/246°   \* 388/233°   \* 402/151°

\* 396/216°   \* 405/186°   \* 413/118°

\* 412/184°   \* 417/155°

\* 399/216°   \* 419/182°

**Foto-sp: Spruce**  
**Foto-height: 16.5 m**  
**Foto-d13: 17.6 cm**

sn:o 339 Plot: 4C Dist: 16.8 m Azim: 26.7 degr

# 360

\* 363/29°

\* 378/44°

\* 351/10°

\* 314/289° \* 337/310°

\* 316/262° +   \* 347/252°      \* 392/87° \* 398/85°

\* 332/236° \* 356/215° \* 375/178°   \* 388/112°   \* 402/103°

\* 371/200°   \* 396/149° \* 405/125°

\* 367/204°   \* 412/137° \* 417/122°

\* 399/179°

**Foto-sp: Spruce**  
**Foto-height: 16.6 m**  
**Foto-d13: 18.6 cm**

sn:o 340 Plot: 4C Dist: 17.8 m Azim: 16.4 degr

# 337

\* 449/304°      \* 322/350°      \* 363/50°

\* 301/282°      \* 351/62°

\* 290/266°   \* 314/266° +

\* 451/238°   \* 316/228°   \* 347/182°   \* 360/130°   \* 392/102°

\* 332/204° \* 356/173°   \* 375/149°   \* 388/120°

\* 371/175°   \* 396/144° \* 405/127°

**Foto-sp: Spruce**  
**Foto-height: 13.8 m**  
**Foto-d13: 14.7 cm**

sn:o 341 Plot: 4C Dist: 20.5 m Azim: 23.6 degr

# 351

\* 319/324°

\* 322/314°      \* 374/50°

\* 363/43°      \* 378/65°

\* 386/79°

\* 314/252° \* 337/242° +

\* 316/234°   \* 369/190°   \* 392/129° \* 398/114°

\* 332/218° \* 356/202°   \* 375/186°   \* 388/152°   \* 402/132°

\* 405/149°

**Foto-sp: Spruce**  
**Foto-height: 15.3 m**  
**Foto-d13: 15.9 cm**

sn:o 342 Plot: 4C Dist: 25.4 m Azim: 27.3 degr

# 363

\* 327/319°      \* 339/336°

\* 319/288°      \* 384/62°

\* 322/272°      +      \* 374/64°

\* 378/124°

\* 351/223°      \* 386/120°      \* 395/114°

\* 337/230°      \* 401/127°

\* 347/210°   \* 369/209°   \* 392/169°   \* 406/133°

**Foto-sp: Pine**  
**Foto-height: 18.1 m**  
**Foto-d13: 20.2 cm**

sn:o 343 Plot: 4C Dist: 23.2 m Azim: 9.9 degr

# 322

\* 291/310  
 \* 300/300  
 \* 296/283  
 \* 449/253  
 \* 301/232  
 \* 290/226  
 \* 327/15  
 \* 308/332  
 \* 319/351  
 \* 363/92  
 \* 351/134  
 \* 314/198  
 \* 337/170

**Foto-sp: Pine**  
**Foto-height: 17.5 m**  
**Foto-d13: 19.6 cm**

sn:o 344 Plot: 4C Dist: 25.4 m Azim: 8.1 degr

# 319

\* 291/301  
 \* 300/282  
 \* 296/262  
 \* 449/231  
 \* 301/218  
 \* 290/215  
 \* 327/27  
 \* 308/319  
 \* 322/171  
 \* 351/144

**Foto-sp: Pine**  
**Foto-height: 20.5 m**  
**Foto-d13: 22.9 cm**

sn:o 345 Plot: 4C Dist: 30.2 m Azim: 16.8 degr

# 339

\* 317/334  
 \* 312/319  
 \* 330/351  
 \* 338/17  
 \* 345/51  
 \* 327/281  
 \* 308/261  
 \* 319/234  
 \* 322/218  
 \* 374/134  
 \* 363/156

**Foto-sp: Pine**  
**Foto-height: 19.9 m**  
**Foto-d13: 23.3 cm**

sn:o 346 Plot: 4C Dist: 30.0 m Azim: 11.0 degr

# 327

\* 448/307  
 \* 452/273  
 \* 308/248  
 \* 319/207  
 \* 449/221  
 \* 317/354  
 \* 312/337  
 \* 330/18  
 \* 338/39  
 \* 345/70  
 \* 339/101  
 \* 322/195  
 \* 374/124  
 \* 363/139

**Foto-sp: Spruce**  
**Foto-height: 17.5 m**  
**Foto-d13: 18.2 cm**

sn:o 347 Plot: 4C Dist: 34.2 m Azim: 21.1 degr

# 345

\* 331/331  
 \* 317/302  
 \* 330/308  
 \* 338/336  
 \* 327/250  
 \* 339/231  
 \* 342/17  
 \* 350/35  
 \* 357/54  
 \* 373/89  
 \* 380/115  
 \* 384/133

**Foto-sp: Spruce**  
**Foto-height: 16.3 m**  
**Foto-d13: 16.6 cm**

sn:o 348 Plot: 4C Dist: 37.1 m Azim: 16.7 degr


# 338

\* 320/331  
 \* 313/303  
 \* 317/279  
 \* 312/268  
 \* 327/219  
 \* 321/315  
 \* 326/331  
 \* 332/315  
 \* 331/325  
 \* 330/269  
 \* 339/197  
 \* 341/27  
 \* 336/15  
 \* 348/52  
 \* 342/63  
 \* 350/69  
 \* 357/94  
 \* 345/156  
 \* 373/113  
 \* 380/129

**Foto-sp: Broadl.**  
**Foto-height: 18.1 m**  
**Foto-d13: 16.7 cm**

sn:o 349 Plot: 4C Dist: 36.3 m Azim: 12.2 degr

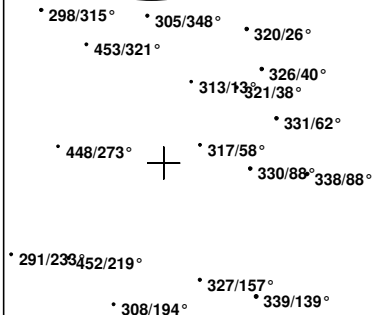
# 330



**Foto-sp: Broadl.**  
**Foto-height: 18.2 m**  
**Foto-d13: 16.8 cm**

sn:o 350 Plot: 4C Dist: 35.4 m Azim: 5.1 degr

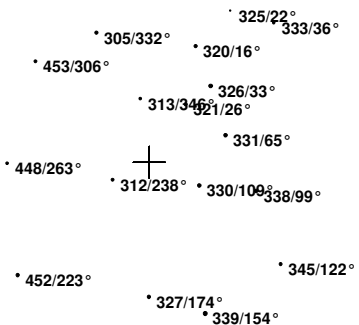
# 312



**Foto-sp: Spruce**  
**Foto-height: 15.0 m**  
**Foto-d13: 16.2 cm**

sn:o 351 Plot: 4C Dist: 36.8 m Azim: 7.7 degr

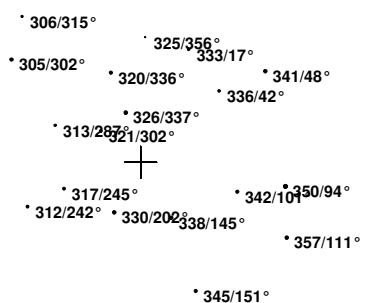
# 317



**Foto-sp: Spruce**  
**Foto-height: 15.3 m**  
**Foto-d13: 16.7 cm**

sn:o 352 Plot: 4C Dist: 39.2 m Azim: 12.8 degr

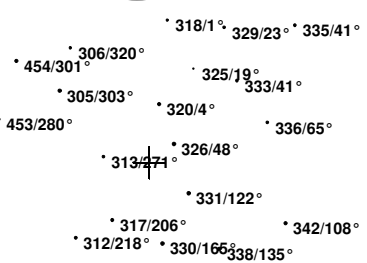
# 331



**Foto-sp: Spruce**  
**Foto-height: 17.5 m**  
**Foto-d13: 18.9 cm**

sn:o 353 Plot: 4C Dist: 40.1 m Azim: 9.3 degr

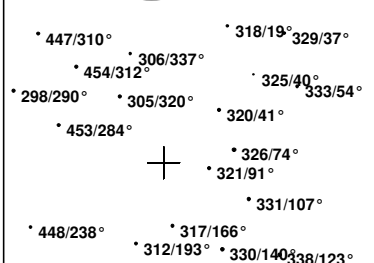
# 321



**Foto-sp: Spruce**  
**Foto-height: 15.5 m**  
**Foto-d13: 16.3 cm**

sn:o 354 Plot: 4C Dist: 39.9 m Azim: 5.9 degr

# 313



**Foto-sp: Spruce**  
**Foto-height: 13.4 m**  
**Foto-d13: 13.4 cm**

sn:o 355 Plot: 4C Dist: 41.4 m Azim: 10.7 degr

# 326

\* 302/319°  
 \* 306/307°  
 \* 305/289°  
 \* 313/254°  
 \* 317/213°  
 \* 312/220°  
 \* 318/351°  
 \* 320/333°  
 \* 321/228°  
 \* 331/157°  
 \* 317/213°  
 \* 312/220°  
 \* 330/181°  
 \* 329/17°  
 \* 335/40°  
 \* 325/8°  
 \* 333/39°  
 \* 341/67°  
 \* 336/71°  
 \* 342/119°  
 \* 338/151°

Foto-sp: Pine  
 Foto-height: 18.6 m  
 Foto-d13: 21.4 cm

sn:o 356 Plot: 4C Dist: 43.2 m Azim: 8.9 degr

# 320

\* 303/319°  
 \* 302/309°  
 \* 454/281°  
 \* 305/272°  
 \* 313/222°  
 \* 317/196°  
 \* 312/206°  
 \* 315°  
 \* 324/17°  
 \* 318/360°  
 \* 306/296°  
 \* 305/272°  
 \* 313/222°  
 \* 317/196°  
 \* 312/206°  
 \* 329/34°  
 \* 335/54°  
 \* 325/38°  
 \* 333/67°  
 \* 326/153°  
 \* 331/156°  
 \* 342/127°  
 \* 338/151°

Foto-sp: Pine  
 Foto-height: 16.6 m  
 Foto-d13: 19.0 cm

sn:o 357 Plot: 4C Dist: 45.6 m Azim: 13.4 degr

# 333

\* 311/318°  
 \* 309/295°  
 \* 318/305°  
 \* 320/247°  
 \* 313/234°  
 \* 317/216°  
 \* 315/328°  
 \* 324/344°  
 \* 329/340°  
 \* 335/40°  
 \* 325/280°  
 \* 341/100°  
 \* 336/138°  
 \* 326/219°  
 \* 321/221°  
 \* 331/197°  
 \* 342/155°  
 \* 350/139°

Foto-sp: Spruce  
 Foto-height: 13.9 m  
 Foto-d13: 13.9 cm

sn:o 358 Plot: 4C Dist: 45.5 m Azim: 10.4 degr

# 325

\* 304/314°  
 \* 303/302°  
 \* 302/289°  
 \* 306/274°  
 \* 305/255°  
 \* 313/220°  
 \* 317/202°  
 \* 323/8°  
 \* 311/329°  
 \* 315/345°  
 \* 324/8°  
 \* 309/300°  
 \* 318/326°  
 \* 306/274°  
 \* 305/255°  
 \* 313/220°  
 \* 317/202°  
 \* 329/31°  
 \* 335/61°  
 \* 333/100°  
 \* 341/100°  
 \* 336/120°  
 \* 326/188°  
 \* 321/199°  
 \* 331/176°  
 \* 350/131°

Foto-sp: Spruce  
 Foto-height: 7.8 m  
 Foto-d13: 7.4 cm

sn:o 359 Plot: 4C Dist: 45.1 m Azim: 2.2 degr

# 306

\* 299/315°  
 \* 294/302°  
 \* 293/265°  
 \* 298/246°  
 \* 453/219°  
 \* 304/358°  
 \* 303/352°  
 \* 302/330°  
 \* 447/276°  
 \* 298/246°  
 \* 454/280°  
 \* 305/188°  
 \* 453/219°  
 \* 311/25°  
 \* 315/42°  
 \* 324/56°  
 \* 309/20°  
 \* 318/68°  
 \* 325/94°  
 \* 320/116°  
 \* 326/127°  
 \* 321/140°  
 \* 331/135°

Foto-sp: Spruce  
 Foto-height: 12.4 m  
 Foto-d13: 12.7 cm

sn:o 360 Plot: 4C Dist: 48.0 m Azim: 11.5 degr

# 329

\* 304/298°  
 \* 309/277°  
 \* 318/274°  
 \* 320/214°  
 \* 313/217°  
 \* 328/31°  
 \* 323/358°  
 \* 311/308°  
 \* 315/320°  
 \* 324/348°  
 \* 318/274°  
 \* 325/211°  
 \* 320/214°  
 \* 313/217°  
 \* 334/36°  
 \* 335/82°  
 \* 333/160°  
 \* 341/124°  
 \* 336/150°  
 \* 348/127°

Foto-sp: Spruce  
 Foto-height: 13.9 m  
 Foto-d13: 14.8 cm

sn:o 361 Plot: 4C Dist: 47.6 m Azim: 8.0 degr

# 318

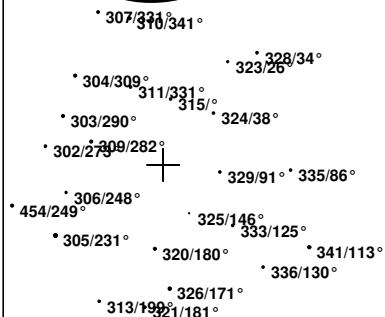


Foto-sp: Spruce  
 Foto-height: 13.3 m  
 Foto-d13: 14.1 cm

sn:o 362 Plot: 4C Dist: 47.9 m Azim: 3.3 degr

# 309




Foto-sp: Pine  
 Foto-height: 17.6 m  
 Foto-d13: 19.8 cm

sn:o 363 Plot: 4C Dist: 50.8 m Azim: 10.1 degr

# 324




Foto-sp: Pine  
 Foto-height: 14.1 m  
 Foto-d13: 15.1 cm

sn:o 364 Plot: 4C Dist: 51.0 m Azim: 7.4 degr

# 315




Foto-sp: Pine  
 Foto-height: 13.0 m  
 Foto-d13: 14.8 cm

sn:o 365 Plot: 4C Dist: 51.1 m Azim: 5.0 degr

# 311



Foto-sp: Pine  
 Foto-height: 14.6 m  
 Foto-d13: 15.6 cm

sn:o 366 Plot: 4C Dist: 51.2 m Azim: 1.7 degr

# 304




Foto-sp: Pine  
 Foto-height: 16.7 m  
 Foto-d13: 18.5 cm

sn:o 367 Plot: 4C Dist: 53.6 m Azim: 10.0 degr

# 323

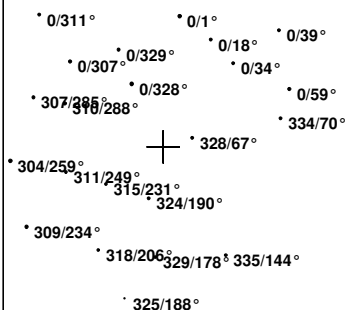


Foto-sp: Pine  
 Foto-height: 12.9 m  
 Foto-d13: 14.0 cm

sn:o 368 Plot: 4C Dist: 54.5 m Azim: 11.4 degr

# 328




Foto-sp: Pine  
 Foto-height: 14.5 m  
 Foto-d13: 15.9 cm

sn:o 369 Plot: 4C Dist: 54.6 m Azim: 4.2 degr

# 310




Foto-sp: Pine  
 Foto-height: 17.5 m  
 Foto-d13: 19.4 cm

sn:o 370 Plot: 4C Dist: 54.7 m Azim: 2.4 degr

# 307




Foto-sp: Pine  
 Foto-height: 15.7 m  
 Foto-d13: 16.7 cm

sn:o 371 Plot: 4C Dist: 21.2 m Azim: 83.6 degr

# 445




Foto-sp: Spruce  
 Foto-height: 18.4 m  
 Foto-d13: 20.4 cm

sn:o 372 Plot: 4C Dist: 18.5 m Azim: 81.6 degr

# 443

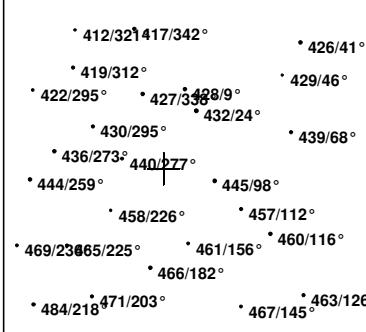


Foto-sp: Spruce  
 Foto-height: 18.6 m  
 Foto-d13: 20.6 cm

sn:o 373 Plot: 4C Dist: 16.4 m Azim: 79.6 degr

# 440

\* 399/300°  
 \* 412/334° 417/359°  
 \* 419/326°  
 \* 422/302° \* 427/128° 428/36°  
 \* 420/285° \* 430/312° \* 432/51°  
 \* 434/267° 436/270°  
 \* 444/251° \* 443/97° \* 445/98°  
 \* 458/186° \* 457/107°  
 \* 469/224° 465/206° \* 461/136° \* 460/111°  
 \* 466/160°  
 \* 484/205° \* 471/186° \* 467/135°

**Foto-sp: Spruce**  
**Foto-height: 15.6 m**  
**Foto-d13: 16.6 cm**

sn:o 374 Plot: 4C Dist: 20.5 m Azim: 73.4 degr

# 432

\* 405/309° \* 413/350° \* 421/33°  
 \* 412/298° 417/317° \* 426/51°  
 \* 419/283° \* 429/61°  
 \* 427/242° \* 428/327°  
 \* 430/255° \* 439/97°  
 \* 436/248° 440/231° \* 442/102°  
 \* 443/204° \* 445/159°  
 \* 458/215° \* 457/149°  
 \* 465/218° \* 461/177° \* 460/143°

**Foto-sp: Spruce**  
**Foto-height: 19.5 m**  
**Foto-d13: 21.4 cm**

sn:o 375 Plot: 4C Dist: 18.0 m Azim: 69.0 degr

# 427

\* 388/322° 402/341°  
 \* 396/304° 405/322° \* 413/15°  
 \* 412/307° 417/347°  
 \* 419/285° \* 428/78° \* 429/76°  
 \* 422/266° \* 432/102°  
 \* 430/231° \* 439/99°  
 \* 436/231° 440/189° \* 443/158° \* 445/134°  
 \* 444/227° \* 458/189° \* 457/133°  
 \* 469/214° 465/201° \* 461/157° \* 460/132°

**Foto-sp: Broadl.**  
**Foto-height: 18.6 m**  
**Foto-d13: 17.1 cm**

sn:o 376 Plot: 4C Dist: 20.2 m Azim: 69.9 degr

# 428

\* 388/311° 402/325°  
 \* 405/306° \* 413/355° \* 421/40°  
 \* 412/292° 417/314° \* 426/62°  
 \* 419/275° \* 429/76°  
 \* 422/264° \* 427/258° \* 432/147°  
 \* 430/242° \* 439/106°  
 \* 436/239° 440/216° \* 443/189° \* 445/156°  
 \* 458/206° \* 457/149°  
 \* 460/144°

**Foto-sp: Spruce**  
**Foto-height: 17.8 m**  
**Foto-d13: 19.0 cm**

sn:o 377 Plot: 4C Dist: 25.3 m Azim: 71.0 degr

# 429

\* 418/26°  
 \* 413/309° \* 421/7° \* 423/51°  
 \* 417/281° \* 425/48°  
 \* 426/23° \* 433/91°  
 \* 427/248° 428/256° \* 432/241° \* 437/98°  
 \* 439/165° \* 442/137°  
 \* 443/226° \* 445/206° \* 446/126°  
 \* 457/191°

**Foto-sp: Spruce**  
**Foto-height: 10.7 m**  
**Foto-d13: 11.6 cm**

sn:o 378 Plot: 4C Dist: 18.7 m Azim: 58.6 degr

# 417

\* 401/16°  
 \* 360/302° \* 392/328° 398/355° 406/22°  
 \* 375/290° \* 388/309° 402/336°  
 \* 396/281° 405/297° \* 413/41°  
 \* 412/263°  
 \* 419/232° \* 429/101°  
 \* 422/233° \* 427/167° 428/134°  
 \* 420/236° \* 430/197° \* 432/137°  
 \* 434/224° 436/207° \* 440/179°  
 \* 444/209° \* 443/162° \* 445/146°

**Foto-sp: Spruce**  
**Foto-height: 17.2 m**  
**Foto-d13: 18.7 cm**

sn:o 379 Plot: 4C Dist: 22.3 m Azim: 55.6 degr

# 413

\* 386/341°  
 395/357°  
 \* 408/40°  
 \* 409/37°  
 \* 401/358°  
 \* 411/43°  
 \* 392/298/316°  
 406/2°  
 \* 388/278°  
 402/282°  
 \* 405/257°  
 \* 412/240/417/221°  
 \* 419/226°  
 \* 427/193°  
 \* 428/175°  
 \* 432/170°  
 \* 430/207°  
 \* 439/140°

Foto-sp: Spruce  
 Foto-height: 16.4 m  
 Foto-d13: 17.8 cm

sn:o 380 Plot: 4C Dist: 19.6 m Azim: 46.8 degr

# 402

\* 378/355°  
 \* 386/12°  
 395/31°  
 \* 351/312°  
 \* 401/42°  
 \* 360/283°  
 \* 392/308/27°  
 406/57°  
 \* 375/265°  
 388/274°  
 \* 396/239/05/214°  
 \* 413/102°  
 \* 412/199/417/156°  
 \* 399/229°  
 \* 419/192°  
 \* 422/204°  
 \* 427/162/145°  
 \* 420/214°

Foto-sp: Spruce  
 Foto-height: 16.6 m  
 Foto-d13: 16.8 cm

sn:o 381 Plot: 4C Dist: 22.0 m Azim: 44.5 degr

# 398

\* 363/332°  
 \* 390/32°  
 \* 378/342°  
 \* 386/4°  
 395/33°  
 \* 351/294°  
 \* 401/54°  
 \* 411/75°  
 \* 360/265°  
 \* 392/261°  
 \* 406/80°  
 \* 388/245°  
 402/207°  
 \* 396/228/05/210°  
 \* 413/136°  
 \* 412/202/417/175°  
 \* 419/196°

Foto-sp: Spruce  
 Foto-height: 15.2 m  
 Foto-d13: 15.7 cm

sn:o 382 Plot: 4C Dist: 24.7 m Azim: 48.7 degr

# 406

\* 363/313°  
 \* 390/13°  
 \* 403/43°  
 \* 378/316°  
 \* 386/325°  
 395/352°  
 \* 408/55°  
 \* 409/56°  
 \* 401/347°  
 \* 411/72°  
 \* 392/269/260°  
 \* 388/251°  
 402/237°  
 \* 405/229°  
 \* 413/182°  
 \* 421/115°  
 \* 412/220/417/202°  
 \* 426/136°

Foto-sp: Spruce  
 Foto-height: 18.8 m  
 Foto-d13: 20.1 cm

sn:o 383 Plot: 4C Dist: 29.2 m Azim: 52.4 degr

# 411

\* 390/333°  
 \* 403/16°  
 \* 410/52°  
 \* 386/289°  
 395/292°  
 \* 408/34°  
 \* 409/20°  
 \* 401/270°  
 \* 415/86°  
 \* 398/255/406/252°  
 \* 418/109°  
 \* 413/223°  
 \* 421/163°  
 \* 423/125°  
 \* 425/149°  
 \* 426/170°

Foto-sp: Spruce  
 Foto-height: 15.3 m  
 Foto-d13: 16.5 cm

sn:o 384 Plot: 4C Dist: 25.4 m Azim: 45.6 degr

# 401

\* 374/327°  
 \* 394/32°  
 \* 363/307°  
 \* 390/20°  
 \* 403/52°  
 \* 378/308°  
 \* 386/316°  
 395/356°  
 \* 408/65°  
 \* 409/70°  
 \* 411/90°  
 \* 392/249/234/406/167°  
 \* 388/241°  
 402/222°  
 \* 405/220°  
 \* 413/178°  
 \* 421/124°  
 \* 412/213/417/196°

Foto-sp: Spruce  
 Foto-height: 16.4 m  
 Foto-d13: 17.6 cm



sn:o 385 Plot: 4C Dist: 26.8 m Azim: 42.3 degr

# 395

\* 384/4°  
 \* 394/40°  
 \* 374/317°  
 \* 363/294° \* 390/31°  
 \* 378/289° \* 403/65°  
 \* 386/282° \* 408/80°  
 \* 409/89°  
 \* 401/176° \* 411/112°  
 \* 392/229° \* 406/172°  
 \* 388/229° \* 402/211°  
 \* 405/212° \* 413/177° \* 421/134°

**Foto-sp: Pine**  
**Foto-height: 18.6 m**  
**Foto-d13: 21.8 cm**

sn:o 386 Plot: 4C Dist: 25.6 m Azim: 37.7 degr

# 386

\* 384/25°  
 \* 374/337°  
 \* 363/300° \* 390/55°  
 \* 378/297°  
 \* 351/259° \* 395/102°  
 \* 401/136° \* 411/109°  
 \* 392/209° \* 406/145°  
 \* 388/216° \* 402/192°  
 \* 413/161°

**Foto-sp: Spruce**  
**Foto-height: 14.7 m**  
**Foto-d13: 15.5 cm**

sn:o 387 Plot: 4C Dist: 25.3 m Azim: 32.4 degr

# 378

\* 380/37°  
 \* 384/45°  
 \* 374/14°  
 \* 363/304° \* 390/72°  
 \* 351/245° \* 386/117°  
 \* 395/109°  
 \* 401/128°  
 \* 360/224° \* 392/199° \* 406/136°  
 \* 375/215° \* 388/199° \* 402/175°

**Foto-sp: Spruce**  
**Foto-height: 10.8 m**  
**Foto-d13: 11.1 cm**

sn:o 388 Plot: 4C Dist: 31.0 m Azim: 40.6 degr

# 390

\* 380/349° \* 391/41°  
 \* 384/327° \* 394/51°  
 \* 374/273°  
 \* 378/252° \* 403/98°  
 \* 386/235° \* 408/116°  
 \* 395/211° \* 409/134°  
 \* 401/200° \* 411/153° \* 415/128°  
 \* 392/229° \* 406/193°

**Foto-sp: Pine**  
**Foto-height: 19.6 m**  
**Foto-d13: 21.9 cm**

sn:o 389 Plot: 4C Dist: 27.7 m Azim: 30.7 degr

# 374

\* 327/304° \* 373/31°  
 \* 339/314°  
 \* 380/45°  
 \* 384/60°  
 \* 363/244° \* 390/93°  
 \* 378/194°  
 \* 351/230° \* 386/157°  
 \* 395/137°  
 \* 401/147°

**Foto-sp: Spruce**  
**Foto-height: 14.1 m**  
**Foto-d13: 15.3 cm**

sn:o 390 Plot: 4C Dist: 32.1 m Azim: 34.9 degr

# 384

\* 345/313° \* 382/33°  
 \* 373/6°  
 \* 380/17° \* 391/66°  
 \* 374/240° \* 394/95°  
 \* 363/242° \* 390/147°  
 \* 378/225° \* 403/118°  
 \* 386/205° \* 408/127°  
 \* 395/184° \* 409/139°

**Foto-sp: Broadl.**  
**Foto-height: 20.9 m**  
**Foto-d13: 18.8 cm**

sn:o 391 Plot: 4C Dist: 34.6 m Azim: 33.5 degr

# 380

\* 338/309°      \* 368/15°  
 \* 357/340°  
 \* 382/39°  
 \* 345/295°      \* 373/357°  
 +      \* 391/85°  
 \* 384/197°      \* 394/126°  
 \* 374/225°      \* 390/169°  
 \* 378/217°      \* 403/137°

**Foto-sp: Broadl.**  
**Foto-height: 21.2 m**  
**Foto-d13: 19.9 cm**

sn:o 392 Plot: 4C Dist: 37.3 m Azim: 30.5 degr

# 373

\* 342/316°      \* 350/336°      \* 377/39°  
 \* 338/293°      \* 368/26°  
 \* 357/325°  
 \* 345/269°      +      \* 382/68°  
 \* 380/177°      \* 391/114°  
 \* 384/186°      \* 394/146°  
 \* 374/211°

**Foto-sp: Broadl.**  
**Foto-height: 16.1 m**  
**Foto-d13: 14.2 cm**

sn:o 393 Plot: 4C Dist: 39.0 m Azim: 25.4 degr

# 357

\* 336/329°  
 \* 348/9°      \* 365/44°  
 \* 331/291°  
 \* 342/309°      \* 350/353°  
 \* 338/274°      +      \* 368/68°  
 \* 345/234°      \* 382/102°  
 \* 373/145°  
 \* 380/160°      \* 391/125°

**Foto-sp: Broadl.**  
**Foto-height: 18.5 m**  
**Foto-d13: 16.9 cm**

sn:o 394 Plot: 4C Dist: 42.8 m Azim: 29.9 degr

# 368

\* 341/315°      \* 349/342°      \* 359/5°      \* 376/39°  
 \* 348/318°      \* 369/31°      \* 381/55°  
 \* 365/17°  
 \* 342/272°      \* 350/279°      +      \* 377/57°  
 \* 357/248°      \* 387/95°  
 \* 373/206°      \* 382/150°  
 \* 380/195°      \* 397/133°

**Foto-sp: Spruce**  
**Foto-height: 15.6 m**  
**Foto-d13: 16.5 cm**

sn:o 395 Plot: 4C Dist: 39.8 m Azim: 20.4 degr

# 342

\* 333/335°      \* 354/38°  
 \* 320/307°      \* 341/7°      \* 349/38°  
 \* 336/344°  
 \* 326/299°  
 \* 321/288°      \* 348/45°  
 \* 331/281°      +      \* 350/78°  
 \* 330/255°      \* 338/243°      \* 368/92°  
 \* 357/127°  
 \* 345/197°      \* 373/136°  
 \* 339/212°

**Foto-sp: Broadl.**  
**Foto-height: 16.9 m**  
**Foto-d13: 15.3 cm**

sn:o 396 Plot: 4C Dist: 41.2 m Azim: 23.4 degr

# 350

\* 325/311°      \* 354/28°  
 \* 333/319°  
 \* 341/344°      \* 349/23°      \* 359/40°  
 \* 336/319°  
 \* 348/22°      \* 365/61°  
 \* 331/274°      +      \* 342/258°  
 \* 338/249°      \* 368/99°  
 \* 357/173°  
 \* 345/215°      \* 382/121°  
 \* 373/156°

**Foto-sp: Broadl.**  
**Foto-height: 20.3 m**  
**Foto-d13: 18.8 cm**

sn:o 397 Plot: 4C Dist: 44.8 m Azim: 23.2 degr

# 348

\* 329/307° 335/326° \* 352/26°  
 \* 333/295° \* 354/33° \* 362/48°  
 \* 341/311° \* 349/25° \* 359/51°  
 \* 336/284°  
 +  
 \* 369/79° \* 377/103°  
 \* 342/225° \* 350/202° \* 365/89° \* 368/138°  
 \* 338/232° \* 357/189°  
 \* 382/143°

Foto-sp: Spruce  
 Foto-height: 14.9 m  
 Foto-d13: 15.6 cm

sn:o 398 Plot: 4C Dist: 44.2 m Azim: 16.3 degr

# 336

\* 318/310° \* 329/330° 335/10°  
 \* 325/300° \* 333/318°  
 \* 320/274° + \* 341/61° \* 349/77°  
 \* 326/251° \* 348/104°  
 \* 321/245° \* 331/222° \* 342/164° \* 350/139°  
 \* 330/216° \* 338/195° \* 357/149°

Foto-sp: Spruce  
 Foto-height: 13.6 m  
 Foto-d13: 14.4 cm

sn:o 399 Plot: 4C Dist: 47.9 m Azim: 23.3 degr

# 349

\* 335/302° \* 352/27° \* 358/43°  
 \* 354/41° \* 362/59°  
 \* 341/267° + \* 359/78° \* 370/84°  
 \* 336/257° \* 348/205° \* 369/105° \* 377/128°  
 \* 342/218° \* 350/203° \* 365/128° \* 368/162°

Foto-sp: Pine  
 Foto-height: 10.4 m  
 Foto-d13: 11.4 cm

sn:o 400 Plot: 4C Dist: 46.1 m Azim: 18.5 degr

# 341

\* 315/311° \* 324/318° \* 344/32°  
 \* 318/293° \* 329/304° 335/340° \* 352/55°  
 \* 325/280° \* 333/280° + \* 354/69°  
 \* 336/241° \* 349/87° \* 359/83°  
 \* 326/247° \* 348/131° \* 365/108°  
 \* 331/228° \* 342/187° \* 350/164°  
 \* 330/224° \* 338/207° \* 368/135°

Foto-sp: Pine  
 Foto-height: 17.2 m  
 Foto-d13: 19.0 cm

sn:o 401 Plot: 4C Dist: 50.5 m Azim: 24.2 degr

# 354

\* 346/5° \* 353/22° \* 361/42°  
 \* 344/353°  
 \* 358/44° \* 366/66°  
 \* 335/282° + \* 352/11° \* 362/72°  
 \* 341/249° \* 349/221° \* 359/138° \* 370/104° \* 376/95°  
 \* 348/213° \* 369/133° \* 381/121°  
 \* 342/216° \* 350/208° \* 377/148° \* 385/126°

Foto-sp: Pine  
 Foto-height: 16.7 m  
 Foto-d13: 18.8 cm

sn:o 402 Plot: 4C Dist: 49.4 m Azim: 15.5 degr

# 335

\* 328/338° \* 334/16° \* 340/36°  
 \* 323/324°  
 \* 315/295° \* 324/300° \* 344/56°  
 \* 318/266° \* 329/262° + \* 352/85°  
 \* 325/241° \* 333/220° \* 354/102°  
 \* 320/234° \* 341/160° \* 349/122°  
 \* 326/220° \* 336/190° \* 348/146°  
 \* 321/221°

Foto-sp: Pine  
 Foto-height: 14.2 m  
 Foto-d13: 16.0 cm

sn:o 403 Plot: 4C Dist: 52.8 m Azim: 23.6 degr

# 352

\* 334/319°    \* 355/30°  
\* 340/333°    \* 346/2°    \* 353/26°  
\* 344/343°    \* 361/51°

\* 335/265°    +    \* 358/64°    \* 366/84°  
\* 354/191°    \* 362/110°  
\* 341/235°    \* 349/207°    \* 359/168°    \* 370/127°    \* 376/113°  
\* 348/206°    \* 369/150°    \* 383/123°  
\* 365/169°    \* 381/134°

Foto-sp: Spruce  
Foto-height: 10.4 m  
Foto-d13: 10.6 cm

sn:o 404 Plot: 4C Dist: 55.9 m Azim: 20.9 degr

# 344

\* 0/307°    \* 0/325°    \* 0/356°    \* 0/27°  
\* 0/306°  
\* 0/315°    \* 0/22°  
\* 334/301°    \* 355/54°  
\* 340/318°    \* 346/36°    \* 353/67°  
\* 361/82°

\* 335/236°    \* 358/115°    \* 366/115°  
\* 352/163°    \* 362/139°  
\* 354/173°  
\* 341/212°    \* 359/165°    \* 376/130°

Foto-sp: Pine  
Foto-height: 16.9 m  
Foto-d13: 18.6 cm

sn:o 405 Plot: 4C Dist: 57.2 m Azim: 18.4 degr

# 340

\* 0/302°    \* 0/357°    \* 0/28°    \* 0/38°  
\* 0/303°    \* 0/328°    \* 0/46°  
\* 0/301°    \* 0/15°    \* 0/47°  
\* 0/313°    \* 0/53°  
\* 328/264°    +    \* 334/284°  
\* 346/93°    \* 346/93°    \* 353/95°  
\* 344/138°  
\* 358/123°  
\* 335/216°    \* 352/153°  
\* 362/139°

Foto-sp: Pine  
Foto-height: 16.1 m  
Foto-d13: 17.8 cm

sn:o 406 Plot: 4C Dist: 57.1 m Azim: 15.5 degr

# 334

\* 0/339°    \* 0/356°    \* 0/25°  
\* 0/309°    \* 0/20°    \* 0/45°  
\* 0/312°    \* 0/353°    \* 0/44°  
\* 0/313°  
\* 0/277°    \* 0/11°    \* 0/72°  
\* 328/251°    +    \* 340/104°    \* 346/99°  
\* 323/250°  
\* 324/233°    \* 344/121°  
\* 329/216°    \* 335/196°    \* 352/139°

Foto-sp: Pine  
Foto-height: 15.4 m  
Foto-d13: 16.7 cm

sn:o 407 Plot: 4C Dist: 31.0 m Azim: 83.7 degr

# 446

\* 426/318°    \* 431/16°    \* 0/47°  
\* 429/306°    \* 433/330°    \* 435/25°  
\* 437/3°  
\* 439/288°    \* 441/39°    \* 0/54°  
\* 442/285°    +    \* 0/89°  
\* 460/243°    \* 0/108°  
\* 459/147°    \* 0/112°  
\* 463/215°    \* 464/198°    \* 0/131°

Foto-sp: Spruce  
Foto-height: 15.7 m  
Foto-d13: 17.1 cm

sn:o 408 Plot: 4C Dist: 28.0 m Azim: 81.4 degr


# 442

\* 425/357°  
\* 426/333°    \* 431/40°  
\* 429/317°    \* 433/4°  
\* 432/282°    \* 437/4°    \* 435/54°  
\* 439/291°    +    \* 441/73°    \* 0/72°  
\* 445/255°    \* 446/105°  
\* 457/239°    \* 0/107°  
\* 460/220°    \* 459/128°  
\* 463/192°  
\* 467/210°    \* 464/175°

Foto-sp: Pine  
Foto-height: 17.9 m  
Foto-d13: 20.3 cm

sn:o 409 Plot: 4C Dist: 33.2 m Azim: 80.0 degr


# 441



**Foto-sp: Spruce**  
**Foto-height: 15.2 m**  
**Foto-d13: 15.9 cm**

sn:o 410 Plot: 4C Dist: 25.2 m Azim: 77.8 degr


# 439



**Foto-sp: Pine**  
**Foto-height: 16.2 m**  
**Foto-d13: 18.2 cm**

sn:o 411 Plot: 4C Dist: 31.8 m Azim: 76.8 degr


# 437



**Foto-sp: Spruce**  
**Foto-height: 14.9 m**  
**Foto-d13: 16.2 cm**

sn:o 412 Plot: 4C Dist: 33.8 m Azim: 76.4 degr


# 435



**Foto-sp: Spruce**  
**Foto-height: 13.6 m**  
**Foto-d13: 14.5 cm**

sn:o 413 Plot: 4C Dist: 29.2 m Azim: 73.7 degr


# 433



**Foto-sp: Pine**  
**Foto-height: 16.4 m**  
**Foto-d13: 18.9 cm**

sn:o 414 Plot: 4C Dist: 34.0 m Azim: 73.0 degr

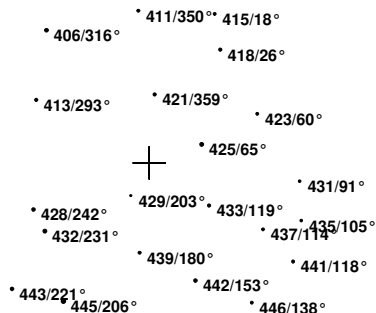
# 431



**Foto-sp: Spruce**  
**Foto-height: 13.7 m**  
**Foto-d13: 14.9 cm**

sn:o 415 Plot: 4C Dist: 26.6 m Azim: 67.9 degr

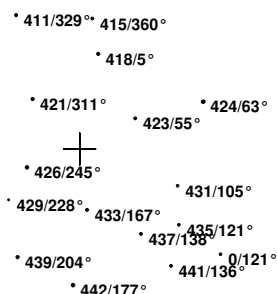
# 426



**Foto-sp: Spruce**  
**Foto-height: 17.5 m**  
**Foto-d13: 18.5 cm**

sn:o 416 Plot: 4C Dist: 29.5 m Azim: 67.5 degr


# 425



**Foto-sp: Spruce**  
**Foto-height: 18.4 m**  
**Foto-d13: 19.6 cm**

sn:o 417 Plot: 4C Dist: 32.7 m Azim: 66.2 degr

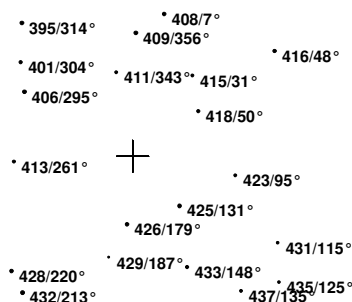
# 423



**Foto-sp: Spruce**  
**Foto-height: 15.3 m**  
**Foto-d13: 16.8 cm**

sn:o 418 Plot: 4C Dist: 28.0 m Azim: 61.0 degr


# 421



**Foto-sp: Pine**  
**Foto-height: 16.7 m**  
**Foto-d13: 19.2 cm**

sn:o 419 Plot: 4C Dist: 36.4 m Azim: 66.6 degr

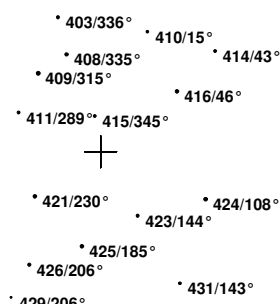
# 424



**Foto-sp: Broadl.**  
**Foto-height: 18.6 m**  
**Foto-d13: 18.3 cm**

sn:o 420 Plot: 4C Dist: 32.1 m Azim: 59.5 degr

# 418



**Foto-sp: Spruce**  
**Foto-height: 16.8 m**  
**Foto-d13: 18.2 cm**

sn:o 421 Plot: 4C Dist: 32.6 m Azim: 56.3 degr

# 415

\* 390/308°  
 \* 403/333° \* 410/26°  
 \* 408/329° \* 414/56°  
 \* 409/301°  
 \* 416/67°  
 \* 411/266°  
 \* 418/165°  
 \* 421/211° \* 424/121°  
 \* 423/151°  
 \* 425/180°  
 \* 426/198°

**Foto-sp: Spruce**  
**Foto-height: 15.2 m**  
**Foto-d13: 16.4 cm**

sn:o 422 Plot: 4C Dist: 37.0 m Azim: 57.6 degr

# 416

\* 394/307° \* 407/357°  
 \* 0/36° 0/48°  
 \* 403/296° \* 410/328°  
 \* 408/282° \* 414/38°  
 \* 409/271° \* 0/79°  
 \* 415/247° \* 0/107°  
 \* 418/226° \* 0/107°  
 \* 421/228° \* 424/159° \* 0/123°  
 \* 423/192° \* 0/144°

**Foto-sp: Pine**  
**Foto-height: 17.6 m**  
**Foto-d13: 19.7 cm**

sn:o 423 Plot: 4C Dist: 31.2 m Azim: 50.2 degr

# 409

\* 384/319° \* 400/31°  
 \* 394/352° \* 407/46°  
 \* 390/314°  
 \* 403/13° \* 410/63°  
 \* 395/269° \* 408/50°  
 \* 401/250° \* 416/91°  
 \* 406/236° \* 411/200° \* 415/121°  
 \* 418/135°  
 \* 413/217° \* 421/176°  
 \* 423/139°

**Foto-sp: Pine**  
**Foto-height: 19.3 m**  
**Foto-d13: 21.1 cm**

sn:o 424 Plot: 4C Dist: 33.0 m Azim: 50.2 degr

# 408

\* 384/307° \* 400/26°  
 \* 394/336° \* 407/46°  
 \* 390/296° \* 403/341° \* 410/68°  
 \* 395/260° \* 409/230° \* 414/83°  
 \* 401/245° \* 416/102°  
 \* 406/235° \* 411/214° \* 415/149°  
 \* 418/155°  
 \* 413/220° \* 421/187° \* 424/130°

**Foto-sp: Spruce**  
**Foto-height: 17.4 m**  
**Foto-d13: 18.9 cm**

sn:o 425 Plot: 4C Dist: 39.8 m Azim: 56.1 degr

# 414

\* 400/325° \* 0/22°  
 \* 407/334°  
 \* 0/35° 0/54°  
 \* 410/280°  
 \* 408/263° \* 0/91°  
 \* 416/218° \* 0/100°  
 \* 415/236° \* 0/144°  
 \* 418/223° \* 0/127°  
 \* 424/178° \* 0/143°

**Foto-sp: Spruce**  
**Foto-height: 14.8 m**  
**Foto-d13: 15.9 cm**

sn:o 426 Plot: 4C Dist: 37.2 m Azim: 52.2 degr

# 410

\* 391/328° \* 397/358° \* 0/29°  
 \* 400/353° \* 0/45°  
 \* 394/297° \* 407/21°  
 \* 0/65°  
 \* 403/273° \* 414/100°  
 \* 408/248° \* 416/148°  
 \* 409/243° \* 415/206° \* 0/125°  
 \* 418/195°

**Foto-sp: Spruce**  
**Foto-height: 13.0 m**  
**Foto-d13: 13.7 cm**

sn:o 427 Plot: 4C Dist: 33.7 m Azim: 47.0 degr

# 403




Foto-sp: Spruce  
Foto-height: 16.0 m  
Foto-d13: 16.9 cm

sn:o 428 Plot: 4C Dist: 34.8 m Azim: 41.7 degr

# 394

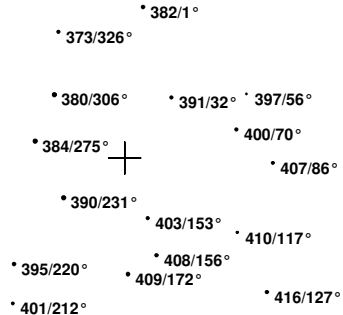


Foto-sp: Spruce  
Foto-height: 16.1 m  
Foto-d13: 17.3 cm

sn:o 429 Plot: 4C Dist: 40.7 m Azim: 49.2 degr

# 407

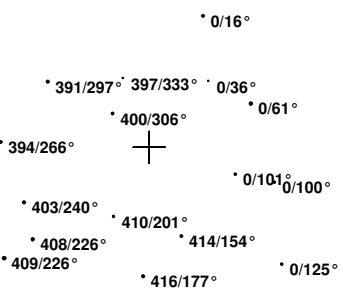


Foto-sp: Spruce  
Foto-height: 15.6 m  
Foto-d13: 17.1 cm

sn:o 430 Plot: 4C Dist: 40.2 m Azim: 45.6 degr

# 400




Foto-sp: Spruce  
Foto-height: 15.7 m  
Foto-d13: 16.5 cm

sn:o 431 Plot: 4C Dist: 38.7 m Azim: 40.6 degr

# 391

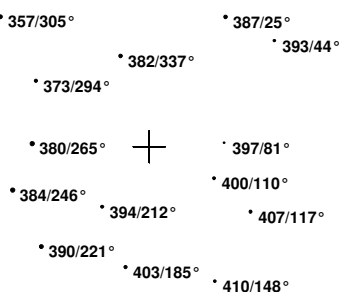


Foto-sp: Pine  
Foto-height: 16.8 m  
Foto-d13: 18.9 cm

sn:o 432 Plot: 4C Dist: 41.8 m Azim: 44.1 degr

# 397




Foto-sp: Spruce  
Foto-height: 9.9 m  
Foto-d13: 10.4 cm



sn:o 433 Plot: 4C Dist: 41.0 m Azim: 34.4 degr

# 382

\* 348/323° \* 365/355° \* 381/31°  
 \* 350/301° \* 377/17° \* 385/47°  
 \* 357/282° \* 368/330° \* 387/64°  
 +  
 \* 373/248°  
 \* 380/219° \* 391/157° \* 397/124°  
 \* 384/213° \* 400/137°  
 \* 394/181°

Foto-sp: Pine  
 Foto-height: 17.4 m  
 Foto-d13: 19.8 cm

sn:o 434 Plot: 4C Dist: 47.2 m Azim: 41.1 degr

# 393

\* 369/317° \* 383/350° \* 0/35°  
 \* 365/304° \* 381/334° \* 0/20° 0/33°  
 \* 377/303° \* 385/340°  
 \* 389/8° \* 0/63°  
 \* 387/290° \* 0/78° 0/82°  
 +  
 \* 0/137°  
 \* 391/224° \* 397/200° \* 0/155°  
 \* 400/198° \* 0/143°

Foto-sp: Spruce  
 Foto-height: 13.2 m  
 Foto-d13: 13.7 cm

sn:o 435 Plot: 4C Dist: 46.3 m Azim: 37.8 degr

# 387

\* 369/328° \* 383/11°  
 \* 365/309° \* 381/355° \* 0/44° 0/51°  
 \* 377/311° \* 385/18°  
 \* 368/275° \* 389/57°  
 +  
 \* 382/244° \* 393/110° 0/92°  
 \* 0/123°  
 \* 391/205° \* 397/175° \* 0/141°  
 \* 0/134°

Foto-sp: Spruce  
 Foto-height: 17.8 m  
 Foto-d13: 19.4 cm

sn:o 436 Plot: 4C Dist: 49.7 m Azim: 39.2 degr

# 389

\* 370/319° \* 376/334° \* 0/18° \* 0/38°  
 \* 369/300° \* 383/338° \* 0/44°  
 \* 381/314° \* 0/31° 0/47° \* 0/63°  
 \* 377/279° \* 385/304°  
 +  
 \* 387/237° \* 0/87°  
 \* 393/188° 0/126° 0/112°  
 \* 0/164°  
 \* 0/128°

Foto-sp: Spruce  
 Foto-height: 14.7 m  
 Foto-d13: 15.7 cm

sn:o 437 Plot: 4C Dist: 46.7 m Azim: 32.2 degr

# 377

\* 362/356° \* 379/34°  
 \* 354/328° \* 0/42°  
 \* 349/308° \* 359/331° \* 370/137° \* 376/29°  
 \* 369/354° \* 383/54°  
 \* 348/283° \* 365/307° \* 381/53°  
 +  
 \* 368/237° \* 385/86°  
 \* 389/99°  
 \* 387/131°  
 \* 382/197° \* 393/123°  
 \* 373/219° \* 0/127°

Foto-sp: Pine  
 Foto-height: 16.9 m  
 Foto-d13: 18.5 cm

sn:o 438 Plot: 4C Dist: 49.6 m Azim: 36.4 degr

# 385

\* 362/326° \* 379/8°  
 \* 354/306° \* 0/17° \* 0/42°  
 \* 359/303° \* 370/325° \* 376/346° \* 0/36°  
 \* 369/299° \* 383/4° \* 0/60°  
 \* 365/282° \* 381/322° \* 0/65° 0/69°  
 \* 377/266° +  
 \* 389/124°  
 \* 387/198°  
 \* 382/227° \* 393/160° 0/125° 0/116°  
 \* 0/152°

Foto-sp: Spruce  
 Foto-height: 14.2 m  
 Foto-d13: 14.8 cm

sn:o 439 Plot: 4C Dist: 47.0 m Azim: 28.6 degr

# 365

\* 352/349° \* 366/31°  
 \* 362/17°  
 \* 354/340°  
 \* 341/288° \* 349/308° \* 359/351° \* 370/43° \* 376/53°  
 \* 348/269° + \* 369/59° \* 383/77°  
 \* 381/84°  
 \* 350/241° \* 377/127° \* 385/102°  
 \* 368/197°  
 \* 357/224° \* 387/129°  
 \* 393/124°  
 \* 382/175°

**Foto-sp: Pine**  
**Foto-height: 15.6 m**  
**Foto-d13: 16.7 cm**

sn:o 440 Plot: 4C Dist: 50.3 m Azim: 33.7 degr

# 381

\* 352/314° \* 366/354°  
 \* 362/327° \* 379/24°  
 \* 354/301° \* 0/36°  
 \* 359/296° \* 370/327° \* 0/55°  
 \* 369/281° \* 383/57°  
 \* 365/264° + \* 0/92° \* 0/88°  
 \* 377/233° \* 385/142°  
 \* 368/235° \* 389/134°  
 \* 387/175°  
 \* 393/154° \* 0/130°  
 \* 382/211°

**Foto-sp: Pine**  
**Foto-height: 14.0 m**  
**Foto-d13: 15.3 cm**

sn:o 441 Plot: 4C Dist: 49.1 m Azim: 30.0 degr

# 369

\* 358/1°  
 \* 352/330° \* 366/22°  
 \* 362/358° \* 379/48°  
 \* 354/313° \* 0/58°  
 \* 349/285° \* 359/310° \* 370/33° \* 376/51°  
 +  
 \* 348/259° \* 365/239° \* 383/85°  
 \* 381/101°  
 \* 377/174° \* 385/119°  
 \* 389/120°  
 \* 368/211°  
 \* 387/148°  
 \* 393/137°

**Foto-sp: Pine**  
**Foto-height: 13.6 m**  
**Foto-d13: 14.9 cm**

sn:o 442 Plot: 4C Dist: 52.2 m Azim: 34.5 degr

# 383

\* 358/325°  
 \* 352/303° \* 366/338°  
 \* 362/309° \* 379/11°  
 \* 0/27° \* 0/56°  
 \* 359/283° \* 370/296° \* 376/328° \* 0/54°  
 +  
 \* 369/265° \* 0/81°  
 \* 365/257° \* 381/237° \* 0/110° \* 0/98°  
 \* 377/234° \* 385/184°  
 \* 389/158° \* 0/117°  
 \* 387/191°  
 \* 393/170° \* 0/144° \* 0/133°

**Foto-sp: Spruce**  
**Foto-height: 14.5 m**  
**Foto-d13: 15.6 cm**

sn:o 443 Plot: 4C Dist: 51.8 m Azim: 30.1 degr

# 370

\* 358/345° \* 372/31° \* 0/43°  
 \* 352/307° \* 366/15°  
 \* 362/326° \* 379/55°  
 \* 354/284° \* 0/68°  
 \* 349/264° \* 359/269° + \* 376/72° \* 0/80°  
 \* 369/213° \* 383/116°  
 \* 365/225° \* 381/147° \* 0/113°  
 \* 377/193° \* 385/145°  
 \* 368/212° \* 389/139°

**Foto-sp: Pine**  
**Foto-height: 15.5 m**  
**Foto-d13: 17.1 cm**

sn:o 444 Plot: 4C Dist: 49.8 m Azim: 26.2 degr

# 359

\* 344/345°  
 \* 358/26°  
 \* 352/348° \* 366/50°  
 \* 362/42°  
 \* 354/318°  
 +  
 \* 341/263° \* 349/258° \* 370/89° \* 376/83°  
 \* 348/231° \* 369/130° \* 383/103°  
 \* 365/171° \* 381/116°  
 \* 350/220° \* 377/151° \* 385/123°  
 \* 368/185°

**Foto-sp: Pine**  
**Foto-height: 16.8 m**  
**Foto-d13: 19.0 cm**

sn:o 445 Plot: 4C Dist: 53.4 m Azim: 31.7 degr

# 376

\* 344/310° \* 361/354°  
 \* 0/44°  
 \* 358/324° \* 372/189/35°  
 \* 352/293° \* 366/346°  
 \* 362/296° \* 379/44°  
 \* 354/275° \* 0/66°  
 \* 359/263° \* 370/252° \* 0/83°  
 \* 369/231° \* 383/148°  
 \* 365/233° \* 381/183° \* 0/126°/114°  
 \* 377/209° \* 385/166°  
 \* 368/219° \* 389/154°

Foto-sp: Pine  
 Foto-height: 13.7 m  
 Foto-d13: 15.2 cm

sn:o 446 Plot: 4C Dist: 53.1 m Azim: 27.2 degr

# 362

\* 340/319° \* 346/337° \* 364/30°  
 \* 353/356° \* 361/26°  
 \* 344/319°  
 \* 358/6° \* 372/55°  
 \* 352/290° \* 366/59°  
 \* 354/252° \* 379/84° \* 0/92°  
 \* 349/239° \* 359/222° \* 370/186° \* 376/116°  
 \* 348/228° \* 369/178° \* 383/129°  
 \* 365/197° \* 381/147°  
 \* 377/176° \* 385/146°

Foto-sp: Spruce  
 Foto-height: 15.3 m  
 Foto-d13: 16.7 cm

sn:o 447 Plot: 4C Dist: 56.9 m Azim: 32.4 degr

# 379

\* 353/312° \* 364/346° \* 0/36°  
 \* 361/328°  
 \* 0/43°  
 \* 358/290° \* 372/349/28° \* 0/64°  
 \* 366/287°  
 \* 362/264° \* 0/131° \* 0/94°  
 \* 370/235° \* 376/224° \* 0/119° \* 0/101°  
 \* 369/228° \* 383/191° \* 0/121°  
 \* 381/204° \* 0/157°/141° \* 0/127°  
 \* 377/214° \* 385/188°

Foto-sp: Spruce  
 Foto-height: 14.9 m  
 Foto-d13: 16.2 cm

sn:o 448 Plot: 4C Dist: 56.0 m Azim: 29.0 degr

# 366

\* 355/352° \* 0/26°  
 \* 346/312° \* 364/15°  
 \* 353/326° \* 361/1°  
 \* 344/295°  
 \* 358/293° \* 372/510/63°  
 \* 352/264° \* 362/239° \* 379/107° \* 0/114°  
 \* 354/246° \* 359/230° \* 370/195° \* 376/166° \* 0/113°  
 \* 369/202° \* 383/158°  
 \* 365/211° \* 381/174° \* 0/140°/130°

Foto-sp: Pine  
 Foto-height: 14.7 m  
 Foto-d13: 15.8 cm

sn:o 449 Plot: 4C Dist: 55.8 m Azim: 26.1 degr

# 358

\* 0/340° \* 0/24°  
 \* 355/12° \* 0/43°  
 \* 340/303° \* 346/322° \* 364/40°  
 \* 353/349° \* 361/39°  
 \* 344/295°  
 \* 372/78°  
 \* 352/244° \* 366/113°  
 \* 362/186° \* 379/110° \* 0/114°  
 \* 354/224° \* 376/144°  
 \* 349/223° \* 359/206° \* 370/165°  
 \* 369/181° \* 383/145°

Foto-sp: Pine  
 Foto-height: 16.6 m  
 Foto-d13: 18.5 cm

sn:o 450 Plot: 4C Dist: 59.3 m Azim: 30.2 degr

# 372

\* 0/308° \* 0/348° \* 0/21°  
 \* 355/325° \* 0/11° \* 0/36°  
 \* 353/294° \* 364/343° \* 0/55°  
 \* 361/308°  
 \* 358/258° \* 0/79° \* 0/72° \* 0/89°  
 \* 366/231°  
 \* 362/235° \* 379/169° \* 0/120° \* 0/158° \* 0/120° \* 0/121°  
 \* 370/211° \* 376/198° \* 0/142° \* 0/121°  
 \* 0/135°

Foto-sp: Pine  
 Foto-height: 14.4 m  
 Foto-d13: 15.4 cm

sn:o 451 Plot: 4C Dist: 59.8 m Azim: 27.0 degr

# 361

\* 0/345°  
 \* 0/307° \* 0/329° \* 0/33°  
 \* 0/308° \* 0/12° \* 0/47°  
 \* 355/341° \* 0/45° \* 0/59°  
 \* 346/279° \* 364/42°  
 \* 344/262° \* 353/280°  
 \* 0/93°  
 \* 358/219° \* 372/128° \* 107°  
 \* 352/231° \* 366/181°  
 \* 362/206° \* 379/148°  
 \* 354/222° \* 0/145°  
 \* 376/174° \* 0/137°

**Foto-sp: Pine**  
**Foto-height: 13.5 m**  
**Foto-d13: 14.6 cm**

sn:o 452 Plot: 4C Dist: 58.9 m Azim: 23.8 degr

# 353

\* 0/10° \* 0/33°  
 \* 0/321° \* 0/357°  
 \* 0/288° \* 0/332° \* 0/45°  
 \* 355/38° \* 0/66°  
 \* 340/275° \* 346/276° \* 364/77°  
 \* 344/247° \* 361/100°  
 \* 358/169° \* 372/114°  
 \* 352/206° \* 366/146°  
 \* 362/176° \* 379/132°  
 \* 354/202° \* 0/131°

**Foto-sp: Pine**  
**Foto-height: 15.9 m**  
**Foto-d13: 17.4 cm**

sn:o 453 Plot: 4C Dist: 58.2 m Azim: 21.5 degr

# 346

\* 0/333° \* 0/5° \* 0/21°  
 \* 0/310° \* 0/28°  
 \* 0/339° \* 0/23°  
 \* 0/293° \* 0/12° \* 0/58°  
 \* 334/279° \* 355/61°  
 \* 340/271° \* 364/83°  
 \* 344/216° \* 353/96° \* 361/99°  
 \* 358/142°  
 \* 352/182° \* 366/132°  
 \* 362/157°  
 \* 354/185°

**Foto-sp: Pine**  
**Foto-height: 16.1 m**  
**Foto-d13: 18.1 cm**

sn:o 454 Plot: 4C Dist: 62.1 m Azim: 27.5 degr

# 364

\* 0/316° \* 0/330° \* 0/346°  
 \* 0/329° \* 0/3° \* 0/33°  
 \* 0/310° \* 0/29° \* 0/50°  
 \* 0/289° \* 0/354° \* 0/49°  
 \* 355/302° \* 0/47° \* 0/65°  
 \* 346/263° \* 353/257° \* 0/87°  
 \* 361/222°  
 \* 358/220° \* 372/169° \* 131°  
 \* 0/108°  
 \* 366/195°  
 \* 362/210° \* 379/166°

**Foto-sp: Pine**  
**Foto-height: 15.9 m**  
**Foto-d13: 17.7 cm**

sn:o 455 Plot: 4C Dist: 62.4 m Azim: 24.6 degr

# 355

\* 0/313° \* 0/339°  
 \* 0/300° \* 0/323° \* 0/344° \* 0/7°  
 \* 0/348° \* 0/31°  
 \* 0/291° \* 0/317° \* 0/58°  
 \* 0/278° \* 0/53° \* 0/76°  
 \* 0/85°  
 \* 346/241° \* 364/122°  
 \* 344/234° \* 353/218° \* 361/161°  
 \* 358/192° \* 372/149° \* 128°  
 \* 352/210° \* 366/172°

**Foto-sp: Pine**  
**Foto-height: 14.2 m**  
**Foto-d13: 14.8 cm**

sn:o 456 Plot: 4D Dist: 52.3 m Azim: 172.9 degr

# 615

\* 605/18°  
 \* 616/349°  
 \* 13/301° \* 600/43°  
 \* 617/331° \* 603/47°  
 \* 17/283° \* 291° \* 609/26°  
 \* 7/270° \* 2/284°  
 \* 10/249° \* 607/112°  
 \* 0/238° \* 0/136° \* 0/113°  
 \* 0/211° \* 0/167° \* 0/142° \* 134°  
 \* 0/185° \* 0/149°

**Foto-sp: Pine**  
**Foto-height: 16.3 m**  
**Foto-d13: 18.6 cm**

sn:o 457 Plot: 4D Dist: 50.1 m Azim: 171.2 degr

# 609

\* 14/306/314°      \* 589/42°  
 \* 605/13°  
 \* 616/328°  
 \* 13/283°      \* 617/290°      \* 600/53°  
 \* 9/268°      \* 603/65°      \* 598/75°  
 \* 7/250°      \* 2/248°      \* 615/206°      \* 595/96°  
 \* 607/150°  
 \* 0/163°      \* 0/134/124°

**Foto-sp: Pine**  
**Foto-height: 16.3 m**  
**Foto-d13: 19.1 cm**

sn:o 458 Plot: 4D Dist: 48.6 m Azim: 174.7 degr

# 617

\* 11/328°      \* 613/8°  
 \* 14/318/326°  
 \* 19/299°      \* 605/48°  
 \* 616/17°  
 \* 13/277°      \* 600/77°  
 \* 17/259/250°      \* 603/88°  
 \* 609/110°  
 \* 7/226°      \* 2/199°      \* 615/151°  
 \* 10/217°      \* 607/133°  
 \* 0/214°      \* 0/144°      \* 0/127°

**Foto-sp: Pine**  
**Foto-height: 16.0 m**  
**Foto-d13: 18.2 cm**

sn:o 459 Plot: 4D Dist: 46.1 m Azim: 173.4 degr

# 616

\* 614/358°  
 \* 11/311°      \* 613/4°  
 \* 14/296/300°  
 \* 19/279°  
 \* 605/69°  
 \* 13/252°      \* 600/99°  
 \* 17/239/229°      \* 617/197°      \* 603/114°  
 \* 609/148°  
 \* 7/216°      \* 2/198°      \* 615/169°  
 \* 607/149°

**Foto-sp: Pine**  
**Foto-height: 16.0 m**  
**Foto-d13: 17.3 cm**

sn:o 460 Plot: 4D Dist: 40.8 m Azim: 172.2 degr

# 613

\* 604/13°      \* 599/27°  
 \* 16/306/3/323°      \* 611/355°      \* 596/38°  
 \* 18/294°      \* 8/294°      \* 614/347°  
 \* 11/262°  
 \* 14/246/237°  
 \* 605/141°  
 \* 616/184°  
 \* 13/220°      \* 617/188°      \* 600/138°

**Foto-sp: Pine**  
**Foto-height: 15.9 m**  
**Foto-d13: 17.7 cm**

sn:o 461 Plot: 4D Dist: 38.2 m Azim: 172.5 degr

# 614

\* 602/17°  
 \* 612/358°  
 \* 604/26°      \* 599/42°  
 \* 16/290/3/307°      \* 611/4°      \* 596/57°  
 \* 18/274°      \* 8/266°  
 \* 11/237°      \* 613/167°  
 \* 14/227/216°  
 \* 605/150°  
 \* 616/178°

**Foto-sp: Pine**  
**Foto-height: 16.2 m**  
**Foto-d13: 18.7 cm**

sn:o 462 Plot: 4D Dist: 36.2 m Azim: 171.9 degr

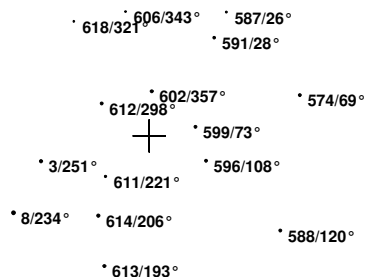
# 611

\* 24/302°      \* 591/32°  
 \* 612/351°      \* 602/23°  
 \* 604/41°      \* 599/55°  
 \* 16/272/3/277°      \* 596/75°  
 \* 18/256°      \* 8/242°      \* 614/184°  
 \* 11/224°      \* 613/175°  
 \* 14/210/208°

**Foto-sp: Spruce**  
**Foto-height: 12.6 m**  
**Foto-d13: 12.6 cm**

sn:o 463 Plot: 4D Dist: 34.2 m Azim: 168.0 degr


# 604



**Foto-sp: Spruce**  
**Foto-height: 12.4 m**  
**Foto-d13: 12.7 cm**

sn:o 464 Plot: 4D Dist: 32.4 m Azim: 172.1 degr


# 612



**Foto-sp: Broadl.**  
**Foto-height: 15.3 m**  
**Foto-d13: 13.4 cm**

sn:o 465 Plot: 4D Dist: 31.9 m Azim: 167.4 degr


# 602



**Foto-sp: Broadl.**  
**Foto-height: 15.8 m**  
**Foto-d13: 14.2 cm**

sn:o 466 Plot: 4D Dist: 28.1 m Azim: 174.8 degr


# 618



**Foto-sp: Spruce**  
**Foto-height: 9.3 m**  
**Foto-d13: 9.5 cm**

sn:o 467 Plot: 4D Dist: 27.7 m Azim: 169.3 degr


# 606



**Foto-sp: Spruce**  
**Foto-height: 10.1 m**  
**Foto-d13: 10.6 cm**

sn:o 468 Plot: 4D Dist: 22.1 m Azim: 171.6 degr

# 610



**Foto-sp: Pine**  
**Foto-height: 12.7 m**  
**Foto-d13: 13.5 cm**

sn:o 469 Plot: 4D Dist: 18.7 m Azim: 169.7 degr

# 608

\* 20/328°      \* 537/32°  
                  \* 539/44°  
 \* 1/331°  
 \* 12/296°      \* 586/45°  
 \* 35/275°      +  
                  \* 5/241°      \* 565/88°  
 \* 21/245°      \* 585/100°  
 \* 28/233°      \* 4/212°      \* 610/183°      \* 594/133°  
 \* 15/209°      \* 597/145°      \* 594/133°      \* 595/127°  
 \* 26/218°

**Foto-sp: Spruce**  
**Foto-height: 9.4 m**  
**Foto-d13: 9.6 cm**

sn:o 470 Plot: 4D Dist: 16.7 m Azim: 158.3 degr

# 586

\* 490/34°  
 \* 509/25°  
 \* 20/299°      \* 537/22°  
                  \* 539/43°  
 \* 1/283°      +  
 \* 12/260°      \* 538/86°  
 \* 608/225°      \* 565/122°  
 \* 5/232°      \* 585/159°  
 \* 4/218°      \* 610/206°      \* 594/173°      \* 549/120°  
                  \* 563/133°

**Foto-sp: Spruce**  
**Foto-height: 17.1 m**  
**Foto-d13: 18.1 cm**

sn:o 471 Plot: 4D Dist: 8.0 m Azim: 160.4 degr

# 590

\* 138/302°      \* 456/33°  
                  \* 462/23°  
 \* 64/323°  
 \* 107/305°      \* 479/53°  
 \* 601/332°  
 \* 31/285°      +      \* 534/60°  
 \* 85/266°      \* 509/99°  
 \* 55/249°      \* 537/119°  
 \* 20/222°      \* 539/125°  
 \* 1/194°

**Foto-sp: Pine**  
**Foto-height: 16.4 m**  
**Foto-d13: 18.5 cm**

sn:o 472 Plot: 4D Dist: 8.0 m Azim: 141.2 degr

# 534

\* 438/341°      \* 456/23°      \* 444/41°  
 \* 462/7°  
 \* 64/300°      \* 469/57°  
 \* 107/288°      \* 479/49°  
 \* 601/293°      +      \* 484/82°  
 \* 31/267°      \* 590/240°      \* 490/96°  
 \* 509/119°  
 \* 20/228°      \* 537/144°  
 \* 539/145°  
 \* 1/206°

**Foto-sp: Pine**  
**Foto-height: 18.6 m**  
**Foto-d13: 20.9 cm**

sn:o 473 Plot: 4D Dist: 4.7 m Azim: 167.2 degr

# 601

\* 295/350°  
 \* 155/307°      \* 438/17°  
 \* 138/289°      \* 456/54°  
                  \* 462/49°  
 \* 64/312°  
 \* 107/283°      +      \* 479/80°  
 \* 117/256°      \* 31/224°      \* 534/113°  
 \* 85/238°      \* 590/152°  
 \* 55/221°      \* 509/116°  
 \* 20/196°      \* 537/130°

**Foto-sp: Spruce**  
**Foto-height: 15.8 m**  
**Foto-d13: 17.1 cm**

sn:o 474 Plot: 4D Dist: 54.2 m Azim: 169.5 degr

# 607

\* 616/329°  
 \* 600/13°  
 \* 617/313°      \* 603/8°      \* 598/38°  
 \* 609/330°  
 \* 2/288°      \* 615/292°      \* 595/62°  
 \* 615/292°      +      \* 593/76°  
 \* 0/201°      \* 0/114°      \* 0/102°  
 \* 0/217°      \* 0/205°      \* 0/163°      \* 0/147°  
 \* 0/169°  
 \* 0/163°

**Foto-sp: Spruce**  
**Foto-height: 14.2 m**  
**Foto-d13: 14.4 cm**

sn:o 475 Plot: 4D Dist: 55.5 m Azim: 160.6 degr

# 592




Foto-sp: Pine  
 Foto-height: 13.8 m  
 Foto-d13: 14.8 cm

sn:o 476 Plot: 4D Dist: 54.1 m Azim: 162.2 degr

# 593




Foto-sp: Spruce  
 Foto-height: 11.5 m  
 Foto-d13: 12.3 cm

sn:o 477 Plot: 4D Dist: 52.6 m Azim: 163.0 degr

# 595




Foto-sp: Spruce  
 Foto-height: 13.0 m  
 Foto-d13: 13.4 cm

sn:o 478 Plot: 4D Dist: 49.3 m Azim: 167.6 degr

# 603




Foto-sp: Spruce  
 Foto-height: 12.0 m  
 Foto-d13: 12.9 cm

sn:o 479 Plot: 4D Dist: 49.8 m Azim: 163.6 degr

# 598




Foto-sp: Spruce  
 Foto-height: 12.0 m  
 Foto-d13: 12.4 cm

sn:o 480 Plot: 4D Dist: 48.1 m Azim: 166.5 degr

# 600




Foto-sp: Spruce  
 Foto-height: 12.2 m  
 Foto-d13: 13.3 cm



sn:o 481 Plot: 4D Dist: 45.3 m Azim: 168.8 degr

# 605

\* 8/307° \* 614/330° \* 588/40°  
 \* 613/321°  
 \* 6/278° \* 589/63°  
 \* 616/249°  
 \* 617/228° \* 600/134°  
 \* 603/155° \* 598/123°  
 \* 609/193°  
 \* 2/218° \* 595/132°  
 \* 615/198° \* 593/133°

Foto-sp: Spruce  
 Foto-height: 15.4 m  
 Foto-d13: 16.0 cm

sn:o 482 Plot: 4D Dist: 45.3 m Azim: 158.1 degr

# 582

\* 567/15°  
 \* 561/32°  
 \* 588/331° \* 578/8° \* 557/48°  
 \* 568/52°  
 \* 589/286°  
 \* 580/126° \* 569/95°  
 \* 573/107°  
 \* 600/231° \* 570/113°  
 \* 603/226° \* 598/207° \* 583/159° \* 576/128°  
 \* 579/138° \* 572/126°  
 \* 581/152°

Foto-sp: Pine  
 Foto-height: 17.1 m  
 Foto-d13: 19.1 cm

sn:o 483 Plot: 4D Dist: 43.9 m Azim: 160.4 degr

# 589

\* 596/327° \* 567/30°  
 \* 561/46°  
 \* 588/356° \* 578/35°  
 \* 568/66°  
 \* 605/243° \* 582/106°  
 \* 580/116° \* 573/107°  
 \* 600/214° \* 576/123°  
 \* 603/212° \* 598/187° \* 583/144°  
 \* 609/222° \* 579/132°  
 \* 581/142°

Foto-sp: Pine  
 Foto-height: 16.4 m  
 Foto-d13: 18.3 cm

sn:o 484 Plot: 4D Dist: 40.3 m Azim: 159.0 degr

# 588

\* 602/311° \* 574/2° \* 546/39°  
 \* 604/300° \* 599/315° \* 560/41°  
 \* 596/307° \* 567/50°  
 \* 561/70°  
 \* 578/85° \* 568/97°  
 \* 589/176° \* 582/151°  
 \* 605/220° \* 580/143° \* 573/130°

Foto-sp: Pine  
 Foto-height: 15.2 m  
 Foto-d13: 16.4 cm

sn:o 485 Plot: 4D Dist: 41.2 m Azim: 154.8 degr

# 578

\* 574/338° \* 546/24°  
 \* 599/300° \* 560/19° \* 536/45°  
 \* 596/292° \* 567/23° \* 543/56°  
 \* 561/59° \* 548/75°  
 \* 588/265° \* 557/82° \* 554/92°  
 \* 568/107°  
 \* 589/215° \* 582/188°  
 \* 580/169° \* 573/147° \* 569/132° \* 552/123°

Foto-sp: Pine  
 Foto-height: 16.5 m  
 Foto-d13: 19.0 cm

sn:o 486 Plot: 4D Dist: 35.9 m Azim: 163.5 degr

# 596

\* 618/310° \* 606/326° \* 587/2°  
 \* 591/358° \* 559/43°  
 \* 612/293° \* 602/316° \* 574/49°  
 \* 604/288° \* 599/336°  
 \* 611/255°  
 \* 614/237° \* 588/127° \* 578/112°  
 \* 613/218°  
 \* 589/147°

Foto-sp: Spruce  
 Foto-height: 15.9 m  
 Foto-d13: 17.2 cm

sn:o 487 Plot: 4D Dist: 34.1 m Azim: 163.9 degr

# 599

\* 597/345  
 \* 606/323° \* 587/9°  
 \* 618/305° \* 591/6° \* 559/53°  
 \* 602/303° \* 574/67°  
 \* 612/278° \* 604/253°  
 \* 611/235° \* 596/156°  
 \* 614/222° \* 588/135578/120°  
 \* 613/207°

**Foto-sp: Spruce**  
**Foto-height: 15.3 m**  
**Foto-d13: 16.9 cm**

sn:o 488 Plot: 4D Dist: 33.8 m Azim: 154.3 degr

# 574

\* 523/31°  
 \* 597/308° \* 584/326° \* 544/27°  
 \* 587/313° \* 542/40°  
 \* 591/298° \* 559/33°  
 \* 602/265° \* 546/79°  
 \* 604/249° \* 599/247° \* 560/107°  
 \* 596/229° \* 567/128° \* 561/126°  
 \* 588/182578/158° \* 557/127°

**Foto-sp: Spruce**  
**Foto-height: 14.6 m**  
**Foto-d13: 14.6 cm**

sn:o 489 Plot: 4D Dist: 29.7 m Azim: 160.5 degr

# 591

\* 549/26°  
 \* 610/313° \* 594/336° \* 563/19°  
 \* 597/318° \* 584/275/29°  
 \* 618/271° \* 606/280° \* 587/20° \* 559/84°  
 \* 602/223° \* 574/118°  
 \* 612/234° \* 604/208° \* 599/186°  
 \* 611/212° \* 596/178°

**Foto-sp: Spruce**  
**Foto-height: 13.1 m**  
**Foto-d13: 13.1 cm**

sn:o 490 Plot: 4D Dist: 31.9 m Azim: 148.4 degr

# 559

\* 549/339° \* 518/14° \* 503/37°  
 \* 563/324° \* 506/47°  
 \* 523/31° \* 512/58°  
 \* 584/295° \* 544/20° \* 527/82°  
 \* 587/276° \* 542/49° \* 525/94°  
 \* 591/264° \* 574/213° \* 546/114° \* 527/82°  
 \* 599/233° \* 560/151° \* 536/117°  
 \* 596/223° \* 567/161° \* 543/126°

**Foto-sp: Spruce**  
**Foto-height: 16.7 m**  
**Foto-d13: 17.8 cm**

sn:o 491 Plot: 4D Dist: 28.6 m Azim: 158.7 degr

# 587

\* 585/340° \* 549/27°  
 \* 610/304° \* 594/326° \* 563/19°  
 \* 597/294° \* 584/375/34° \* 544/72°  
 \* 618/261° \* 606/264° \* 591/200° \* 559/96°  
 \* 602/217° \* 574/133°  
 \* 612/228° \* 604/206° \* 599/189°  
 \* 596/182°

**Foto-sp: Spruce**  
**Foto-height: 10.1 m**  
**Foto-d13: 10.5 cm**

sn:o 492 Plot: 4D Dist: 26.5 m Azim: 163.5 degr

# 597

\* 608/329° \* 565/23°  
 \* 5/308° \* 585/1° \* 549/49°  
 \* 4/294° \* 610/310° \* 594/352° \* 563/48°  
 \* 584/375/80°  
 \* 618/243° \* 606/233° \* 587/114° \* 591/138°  
 \* 602/186° \* 574/126°  
 \* 612/205° \* 599/166°

**Foto-sp: Pine**  
**Foto-height: 14.0 m**  
**Foto-d13: 15.8 cm**

sn:o 493 Plot: 4D Dist: 26.8 m Azim: 158.1 degr

# 584

\* 608/315° \* 565/5°  
 \* 585/338°  
 \* 549/38°  
 \* 610/295° \* 594/316° \* 563/32°  
 \* 597/258° \* 575/81° \* 544/86°  
 \* 618/247° \* 606/245° \* 587/167° \* 559/110°  
 \* 591/182° \* 559/110°  
 \* 602/206° \* 574/141°  
 \* 612/218° \* 599/184°

**Foto-sp: Spruce**  
**Foto-height: 10.8 m**  
**Foto-d13: 10.7 cm**

sn:o 494 Plot: 4D Dist: 27.2 m Azim: 154.4 degr

# 575

\* 608/307° \* 565/349°  
 \* 585/323°  
 \* 549/24° \* 518/55°  
 \* 594/301° \* 563/9°  
 \* 597/268° \* 544/87° \* 542/95°  
 \* 606/249° \* 587/214° \* 559/118°  
 \* 591/209° \* 559/118°  
 \* 602/216° \* 574/154°  
 \* 599/196°

**Foto-sp: Spruce**  
**Foto-height: 14.2 m**  
**Foto-d13: 14.9 cm**

sn:o 495 Plot: 4D Dist: 22.9 m Azim: 162.2 degr

# 594

\* 1/322°  
 \* 12/306° \* 586/353° \* 538/35°  
 \* 608/313° \* 565/44°  
 \* 5/286° \* 585/13°  
 \* 549/74°  
 \* 4/264° \* 610/270° \* 563/83°  
 \* 15/244° \* 597/175° \* 544/121° \* 544/121°  
 \* 618/216° \* 606/199° \* 587/146° \* 591/156°

**Foto-sp: Spruce**  
**Foto-height: 12.6 m**  
**Foto-d13: 13.2 cm**

sn:o 496 Plot: 4D Dist: 24.4 m Azim: 149.8 degr

# 563

\* 586/313° \* 538/354° \* 507/25°  
 \* 585/293° \* 565/329°  
 \* 594/263° \* 549/51° \* 518/78°  
 \* 523/98°  
 \* 597/225° \* 544/189° \* 544/120° \* 542/122°  
 \* 606/230° \* 587/199° \* 542/122°  
 \* 591/199° \* 559/144°

**Foto-sp: Spruce**  
**Foto-height: 18.3 m**  
**Foto-d13: 19.4 cm**

sn:o 497 Plot: 4D Dist: 24.1 m Azim: 145.1 degr

# 549

\* 498/23°  
 \* 507/17°  
 \* 586/300° \* 538/335°  
 \* 565/297° \* 504/70°  
 \* 585/276° \* 518/89°  
 \* 594/254° \* 563/231° \* 523/111°  
 \* 597/225° \* 544/204° \* 544/138° \* 542/136°  
 \* 587/207° \* 542/136°  
 \* 591/206° \* 559/159°

**Foto-sp: Spruce**  
**Foto-height: 16.2 m**  
**Foto-d13: 17.6 cm**

sn:o 498 Plot: 4D Dist: 20.6 m Azim: 158.3 degr

# 585

\* 539/14°  
 \* 1/306°  
 \* 12/288° \* 586/339° \* 538/45°  
 \* 608/280° \* 565/71°  
 \* 5/263° \* 549/96°  
 \* 4/244° \* 610/239° \* 594/193° \* 563/113°  
 \* 597/184° \* 544/143°  
 \* 606/197° \* 587/160°

**Foto-sp: Spruce**  
**Foto-height: 15.2 m**  
**Foto-d13: 16.1 cm**

sn:o 499 Plot: 4D Dist: 20.9 m Azim: 150.0 degr

# 565

• 537/344°  
 • 539/349°    • 498/46°  
 • 507/50°  
 • 586/302°    • 538/21°  
 • 608/268°    +  
 • 585/251°  
 • 610/244°    • 549/117°    • 518/101°  
 • 594/224°    • 563/149°  
 • 597/205°    • 584/165°    • 544/130°  
 • 542/130°

**Foto-sp: Spruce**  
**Foto-height: 20.0 m**  
**Foto-d13: 21.5 cm**

sn:o 500 Plot: 4D Dist: 19.1 m Azim: 142.5 degr

# 538

• 509/341°    • 495/18°  
 • 537/324°    • 489/47°  
 • 539/323°    • 498/58°  
 • 507/70°  
 • 586/266°    +  
 • 565/201°  
 • 585/225°    • 549/155°    • 518/124°  
 • 594/215°    • 563/174°  
 • 523/131°

**Foto-sp: Pine**  
**Foto-height: 18.2 m**  
**Foto-d13: 20.6 cm**

sn:o 501 Plot: 4D Dist: 20.8 m Azim: 131.2 degr

# 507

• 490/333°    • 481/3°  
 • 509/309°    • 477/28°  
 • 537/294°    • 495/338°    • 485/40°  
 • 489/26°  
 • 539/284°    • 498/37°  
 • 538/250°    +  
 • 565/230°    • 497/106°  
 • 504/127°  
 • 549/197°    • 518/155°    • 503/125°  
 • 563/205°    • 506/131°

**Foto-sp: Pine**  
**Foto-height: 17.8 m**  
**Foto-d13: 18.8 cm**

sn:o 502 Plot: 4D Dist: 15.3 m Azim: 142.6 degr

# 539

• 534/325°    • 484/24°    • 471/39°  
 • 590/305°    • 490/28°    • 481/49°  
 • 509/1°    • 495/53°  
 • 537/326°    +  
 • 498/88°  
 • 586/223°    • 538/143°    • 507/104°  
 • 608/224°    • 565/169°  
 • 585/194°

**Foto-sp: Pine**  
**Foto-height: 18.7 m**  
**Foto-d13: 21.9 cm**

sn:o 503 Plot: 4D Dist: 13.3 m Azim: 142.1 degr

# 537

• 601/310°    • 479/3°    • 469/20°    • 465/33°  
 • 534/324°    • 484/38°    • 471/50°  
 • 590/299°    • 490/47°  
 • 509/31°    • 495/73°  
 • 539/146°    +  
 • 1/242°    • 507/114°  
 • 586/202°    • 538/144°  
 • 608/212°    • 565/164°

**Foto-sp: Pine**  
**Foto-height: 19.1 m**  
**Foto-d13: 20.9 cm**

sn:o 504 Plot: 4D Dist: 16.2 m Azim: 122.7 degr

# 495

• 469/340°    • 465/2°    • 461/40°  
 • 479/317°    • 466/37°  
 • 484/342°    • 471/22°  
 • 490/320°    • 481/43°  
 • 509/273°    +    • 477/73°  
 • 537/253°    • 489/101°    • 485/91°  
 • 539/233°    • 498/131°  
 • 507/158°  
 • 538/198°

**Foto-sp: Pine**  
**Foto-height: 16.7 m**  
**Foto-d13: 19.1 cm**

sn:o 505 Plot: 4D Dist: 12.7 m Azim: 132.6 degr

# 509

\* 458/37°

\* 469/17465/34°

\* 479/351°

\* 601/296°

\* 534/299°

\* 484/42° 471/56°

\* 590/279°

\* 490/58° \* 481/71°



\* 495/93°

\* 537/211°

\* 539/181°

\* 498/113°

\* 507/129°

\* 586/205°

\* 538/161°

Foto-sp: Pine  
Foto-height: 19.7 m  
Foto-d13: 22.1 cm

sn:o 506 Plot: 4D Dist: 13.8 m Azim: 119.7 degr

# 490

\* 456/330°

\* 462/316°

\* 458/29°

\* 469/35065/20°

\* 479/316°

\* 466/55°

\* 534/276°

\* 484/12° 471/54°



\* 481/82°

\* 509/238°

\* 477/92°

\* 537/227°

\* 495/140°

\* 485/105°

\* 539/208°

\* 489/116°

\* 498/135°

\* 507/153°

\* 586/214°

Foto-sp: Spruce  
Foto-height: 17.4 m  
Foto-d13: 18.9 cm

sn:o 507 Plot: 4D Dist: 13.4 m Azim: 112.4 degr

# 484

\* 436/2° \* 440/25°

\* 444/352° \* 443/38°

\* 456/320°

\* 458/33°

\* 462/305°

\* 469/33065/24°

\* 466/67°

\* 479/296°

\* 471/76°



\* 490/192° \* 481/109°

\* 509/222°

\* 495/162°

\* 477/107°

\* 537/218°

\* 485/118°

\* 489/131°

\* 539/204°

\* 498/145°

Foto-sp: Pine  
Foto-height: 17.3 m  
Foto-d13: 19.5 cm

sn:o 508 Plot: 4D Dist: 16.0 m Azim: 105.8 degr

# 471

\* 434/319° \* 436/339° \* 440/6°

\* 444/326° \* 443/23° \* 445/41°

\* 456/302°

\* 458/6°

\* 457/54°

\* 469/29065/328°

\* 461/55°

\* 479/280°

\* 466/58°

\* 484/256°

\* 467/88°

\* 490/234° \* 481/164°

\* 509/236°

\* 477/127°

\* 537/230°

\* 495/202°

\* 485/137°

\* 480/120°

\* 539/219°

\* 498/167°

Foto-sp: Spruce  
Foto-height: 16.2 m  
Foto-d13: 17.3 cm

sn:o 509 Plot: 4D Dist: 9.0 m Azim: 110.9 degr

# 479

\* 343/314°

\* 430/38°

\* 434/7° \* 436/34°

\* 438/303°

\* 444/34°

\* 456/349°

\* 458/65°

\* 462/315°

\* 469/69465/76°



\* 601/260°

\* 534/229°

\* 484/116° 471/100°

\* 590/233°

\* 490/136° \* 481/113°

\* 509/171°

\* 495/137°

\* 537/183°

Foto-sp: Spruce  
Foto-height: 15.4 m  
Foto-d13: 16.1 cm

sn:o 510 Plot: 4D Dist: 11.4 m Azim: 100.9 degr

# 469

\* 404/324°

\* 420/341°

\* 427/34°

\* 430/27°

\* 434/337° \* 436/16° \* 440/44°

\* 456/307°

\* 444/5°

\* 443/56°

\* 462/288°

\* 458/63°

\* 479/249°

\* 465/84°

\* 466/94°

\* 534/237°

\* 484/158° 471/118°

\* 490/170° \* 481/131°

\* 509/197°

\* 477/122°

\* 537/200°

\* 495/160°

\* 485/129°

Foto-sp: Spruce  
Foto-height: 15.1 m  
Foto-d13: 15.8 cm

sn:o 511Plot: 4D Dist: 13.9 m Azim: 97.7 degr

# 465

\* 404/312° \* 420/324° \* 427/21° \* 432/38°  
 \* 430/6°  
 \* 434/314° \* 436/346° \* 440/26° \* 443/45° \* 445/60°  
 \* 456/291° \* 444/325°  
 \* 462/280° \* 458/45°  
 \* 469/254° \* 461/83°  
 \* 479/256° \* 466/99°  
 \* 484/204° \* 471/148°  
 \* 490/200° \* 481/154°  
 \* 509/214° \* 495/182° \* 477/135°  
 \* 537/213° \* 485/141°

Foto-sp: Spruce  
 Foto-height: 17.0 m  
 Foto-d13: 18.5 cm

sn:o 512Plot: 4D Dist: 5.7 m Azim: 94.6 degr

# 462

\* 254/306° \* 399/15°  
 \* 404/1° \* 422/40°  
 \* 343/313° \* 420/30°  
 \* 295/297° \* 434/49° \* 436/64°  
 \* 438/289° \* 456/68° \* 444/73°  
 \* 64/252° \* 469/108° \* 65/100°  
 \* 601/229° \* 479/135°  
 \* 31/227° \* 534/187° \* 484/125°  
 \* 590/203° \* 490/136°

Foto-sp: Pine  
 Foto-height: 17.2 m  
 Foto-d13: 19.6 cm

sn:o 513Plot: 4D Dist: 7.7 m Azim: 87.1 degr

# 456

\* 367/337° \* 399/1°  
 \* 419/38°  
 \* 404/337° \* 422/31°  
 \* 343/297° \* 420/13°  
 \* 295/285° \* 430/59°  
 \* 434/33° \* 436/63°  
 \* 438/273° \* 444/76°  
 \* 462/248°  
 \* 469/128° \* 65/111°  
 \* 601/234° \* 479/169°  
 \* 534/203° \* 484/140° \* 471/122°  
 \* 590/213° \* 490/150° \* 481/130°

Foto-sp: Pine  
 Foto-height: 17.2 m  
 Foto-d13: 18.6 cm

sn:o 514Plot: 4D Dist: 56.1 m Azim: 154.7 degr

# 577

\* 580/326° \* 573/343°  
 \* 570/5° \* 556/31°  
 \* 583/308° \* 576/338°  
 \* 579/330° \* 572/16° \* 564/49° \* 558/65°  
 \* 593/264° \* 571/85°  
 \* 592/254° \* 566/94°  
 \* 0/227° \* 0/144° \* 0/112°  
 \* 0/224° \* 0/135°  
 \* 0/205° \* 0/183°

Foto-sp: Spruce  
 Foto-height: 9.1 m  
 Foto-d13: 8.7 cm

sn:o 515Plot: 4D Dist: 57.2 m Azim: 152.0 degr

# 571

\* 573/324° \* 535/37°  
 \* 570/336° \* 556/9°  
 \* 583/295° \* 576/314° \* 550/47° \* 545/50°  
 \* 579/308° \* 572/326° \* 564/14° \* 558/50°  
 \* 577/285° \* 551/76°  
 \* 566/105° \* 552/101°  
 \* 0/241° \* 0/191° \* 0/129° \* 0/161°  
 \* 0/220° \* 0/205° \* 0/131°

Foto-sp: Spruce  
 Foto-height: 13.9 m  
 Foto-d13: 14.5 cm

sn:o 516Plot: 4D Dist: 52.8 m Azim: 157.1 degr


# 581

\* 589/322° \* 582/332°  
 \* 580/342° \* 573/11° \* 569/262° \* 375/47°  
 \* 570/48° \* 556/59°  
 \* 598/278° \* 583/317° \* 576/27°  
 \* 579/69° \* 572/76° \* 564/82°  
 \* 595/253° \* 577/123° \* 71/107°  
 \* 593/235° \* 592/211°  
 \* 0/225° \* 0/182° \* 0/133°  
 \* 0/192° \* 0/130°

Foto-sp: Spruce  
 Foto-height: 12.1 m  
 Foto-d13: 12.7 cm

sn:o 517Plot: 4D Dist: 55.0 m Azim: 150.0 degr

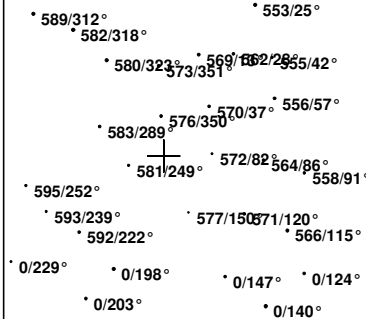
# 564



**Foto-sp: Spruce**  
**Foto-height: 13.5 m**  
**Foto-d13: 14.7 cm**

sn:o 518Plot: 4D Dist: 52.9 m Azim: 155.0 degr

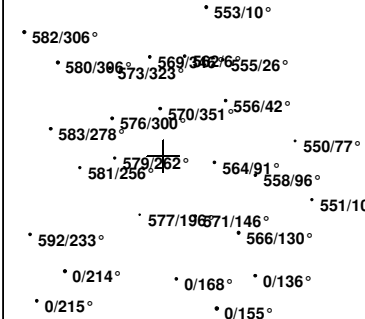
# 579



**Foto-sp: Broadl.**  
**Foto-height: 12.5 m**  
**Foto-d13: 10.3 cm**

sn:o 519Plot: 4D Dist: 53.7 m Azim: 152.4 degr


# 572



**Foto-sp: Spruce**  
**Foto-height: 11.6 m**  
**Foto-d13: 11.6 cm**

sn:o 520Plot: 4D Dist: 50.5 m Azim: 158.1 degr


# 583



**Foto-sp: Pine**  
**Foto-height: 14.3 m**  
**Foto-d13: 15.5 cm**

sn:o 521Plot: 4D Dist: 50.9 m Azim: 154.4 degr

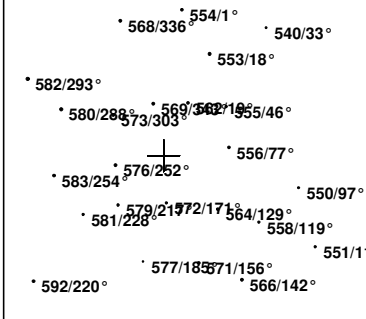
# 576



**Foto-sp: Pine**  
**Foto-height: 14.1 m**  
**Foto-d13: 14.4 cm**

sn:o 522Plot: 4D Dist: 51.3 m Azim: 151.6 degr


# 570



**Foto-sp: Pine**  
**Foto-height: 13.7 m**  
**Foto-d13: 15.2 cm**

sn:o 523 Plot: 4D Dist: 52.3 m Azim: 148.0 degr


# 556



**Foto-sp: Spruce**  
**Foto-height: 13.8 m**  
**Foto-d13: 14.6 cm**

sn:o 524 Plot: 4D Dist: 48.4 m Azim: 153.6 degr

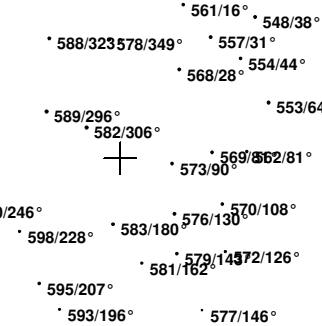
# 573



**Foto-sp: Pine**  
**Foto-height: 14.3 m**  
**Foto-d13: 15.7 cm**

sn:o 525 Plot: 4D Dist: 47.3 m Azim: 156.5 degr

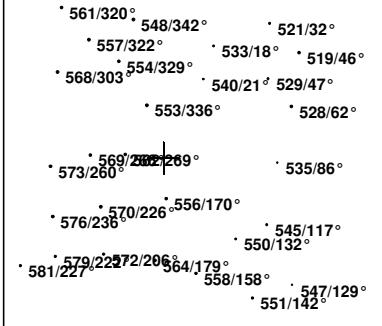
# 580



**Foto-sp: Pine**  
**Foto-height: 16.3 m**  
**Foto-d13: 18.3 cm**

sn:o 526 Plot: 4D Dist: 50.3 m Azim: 147.1 degr

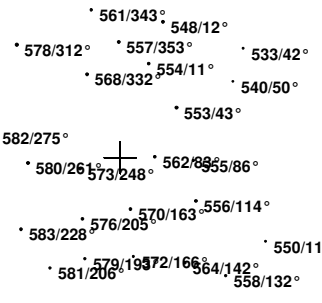
# 555



**Foto-sp: Spruce**  
**Foto-height: 12.1 m**  
**Foto-d13: 13.1 cm**

sn:o 527 Plot: 4D Dist: 48.6 m Azim: 151.0 degr


# 569



**Foto-sp: Pine**  
**Foto-height: 14.5 m**  
**Foto-d13: 15.7 cm**

sn:o 528 Plot: 4D Dist: 49.3 m Azim: 149.1 degr

# 562



**Foto-sp: Pine**  
**Foto-height: 13.5 m**  
**Foto-d13: 15.1 cm**



sn:o 529 Plot: 4D Dist: 47.5 m Azim: 146.5 degr

# 553

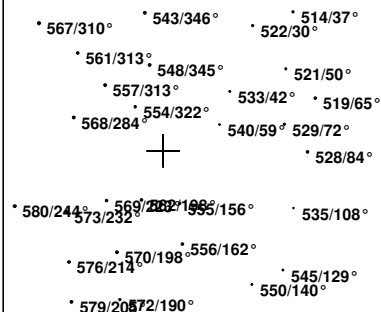


Foto-sp: Pine  
 Foto-height: 15.9 m  
 Foto-d13: 17.4 cm

sn:o 530 Plot: 4D Dist: 44.0 m Azim: 150.9 degr

# 568

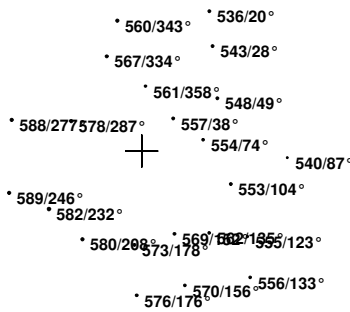


Foto-sp: Pine  
 Foto-height: 14.7 m  
 Foto-d13: 16.3 cm

sn:o 531 Plot: 4D Dist: 44.8 m Azim: 146.9 degr

# 554

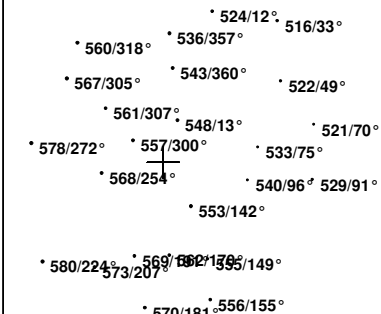


Foto-sp: Pine  
 Foto-height: 13.4 m  
 Foto-d13: 15.7 cm

sn:o 532 Plot: 4D Dist: 43.1 m Azim: 148.0 degr

# 557

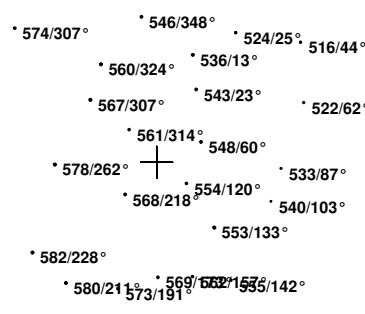


Foto-sp: Pine  
 Foto-height: 14.8 m  
 Foto-d13: 16.7 cm

sn:o 533 Plot: 4D Dist: 43.2 m Azim: 144.7 degr

# 548




Foto-sp: Spruce  
 Foto-height: 14.8 m  
 Foto-d13: 15.8 cm

sn:o 534 Plot: 4D Dist: 41.0 m Azim: 148.8 degr

# 561




Foto-sp: Spruce  
 Foto-height: 13.4 m  
 Foto-d13: 14.1 cm

sn:o 535 Plot: 4D Dist: 38.7 m Azim: 150.6 degr

# 567

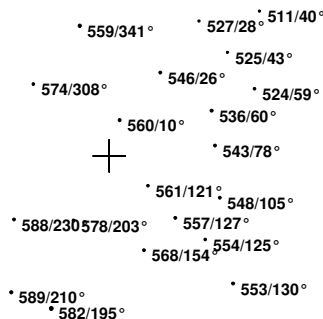


Foto-sp: Pine  
Foto-height: 16.1 m  
Foto-d13: 18.7 cm

sn:o 536 Plot: 4D Dist: 40.7 m Azim: 143.1 degr

# 543




Foto-sp: Spruce  
Foto-height: 14.9 m  
Foto-d13: 15.7 cm

sn:o 537 Plot: 4D Dist: 37.2 m Azim: 148.7 degr

# 560




Foto-sp: Spruce  
Foto-height: 16.4 m  
Foto-d13: 17.9 cm

sn:o 538 Plot: 4D Dist: 39.1 m Azim: 142.0 degr

# 536

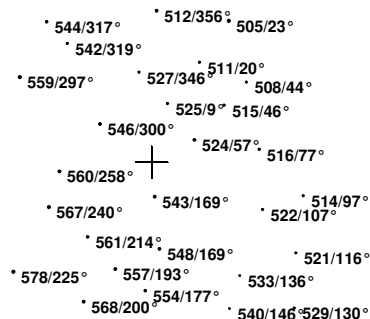


Foto-sp: Spruce  
Foto-height: 15.4 m  
Foto-d13: 16.9 cm

sn:o 539 Plot: 4D Dist: 39.3 m Azim: 138.4 degr

# 524




Foto-sp: Spruce  
Foto-height: 13.8 m  
Foto-d13: 14.5 cm

sn:o 540 Plot: 4D Dist: 36.0 m Azim: 144.0 degr

# 546

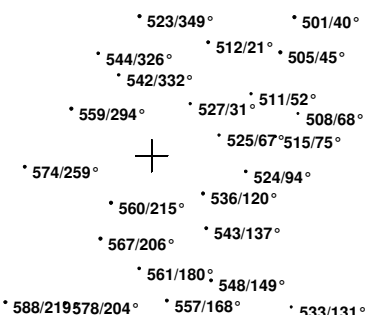


Foto-sp: Broadl.  
Foto-height: 14.8 m  
Foto-d13: 12.9 cm

sn:o 541 Plot: 4D Dist: 37.0 m Azim: 138.5 degr

# 525




Foto-sp: Spruce  
Foto-height: 12.0 m  
Foto-d13: 12.7 cm

sn:o 542 Plot: 4D Dist: 34.8 m Azim: 138.9 degr

# 527




Foto-sp: Spruce  
Foto-height: 12.2 m  
Foto-d13: 12.7 cm

sn:o 543 Plot: 4D Dist: 36.3 m Azim: 134.3 degr

# 511




Foto-sp: Spruce  
Foto-height: 11.9 m  
Foto-d13: 12.2 cm

sn:o 544 Plot: 4D Dist: 31.5 m Azim: 143.0 degr

# 542




Foto-sp: Spruce  
Foto-height: 12.3 m  
Foto-d13: 13.1 cm

sn:o 545 Plot: 4D Dist: 30.0 m Azim: 143.6 degr

# 544

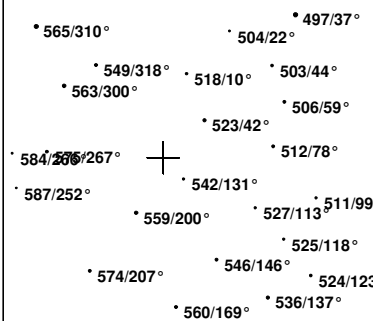


Foto-sp: Spruce  
Foto-height: 13.2 m  
Foto-d13: 14.5 cm

sn:o 546 Plot: 4D Dist: 32.8 m Azim: 134.4 degr

# 512

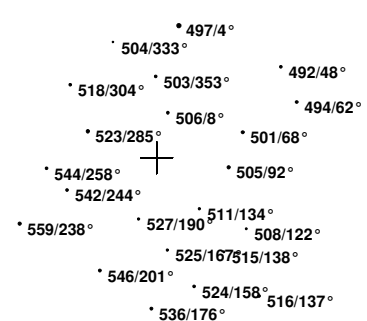



Foto-sp: Broadl.  
Foto-height: 14.7 m  
Foto-d13: 13.1 cm

sn:o 547 Plot: 4D Dist: 29.6 m Azim: 138.1 degr


# 523



**Foto-sp: Spruce**  
**Foto-height: 16.6 m**  
**Foto-d13: 17.5 cm**

sn:o 548 Plot: 4D Dist: 31.4 m Azim: 130.9 degr


# 506



**Foto-sp: Spruce**  
**Foto-height: 14.7 m**  
**Foto-d13: 15.5 cm**

sn:o 549 Plot: 4D Dist: 27.0 m Azim: 136.7 degr


# 518



**Foto-sp: Dead**  
**Foto-height: 13.4 m**  
**Foto-d13: 18.8 cm**

sn:o 550 Plot: 4D Dist: 29.6 m Azim: 129.3 degr

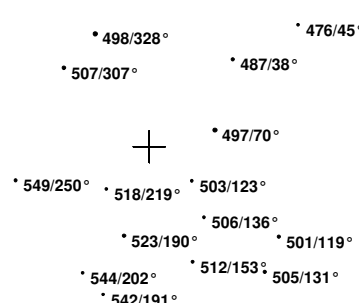
# 503



**Foto-sp: Spruce**  
**Foto-height: 14.0 m**  
**Foto-d13: 14.4 cm**

sn:o 551 Plot: 4D Dist: 26.8 m Azim: 130.1 degr


# 504



**Foto-sp: Spruce**  
**Foto-height: 10.3 m**  
**Foto-d13: 10.9 cm**

sn:o 552 Plot: 4D Dist: 28.7 m Azim: 123.9 degr

# 497



**Foto-sp: Broadl.**  
**Foto-height: 20.7 m**  
**Foto-d13: 19.5 cm**

sn:o 553 Plot: 4D Dist: 27.2 m Azim: 116.7 degr

# 487

\* 464/27°

\* 481/306°  
\* 477/315°  
\* 485/306° \* 472/111° \* 470/42°  
\* 489/295° \* 480/342°  
\* 498/274° \* 476/56° \* 473/68°  
\* 475/81°  
\* 482/95°  
\* 497/188° \* 486/111°  
\* 504/218° \* 492/137°  
\* 518/218° \* 503/193° \* 491/132°  
\* 494/132°

**Foto-sp: Spruce**  
**Foto-height: 16.5 m**  
**Foto-d13: 16.8 cm**

sn:o 554 Plot: 4D Dist: 20.7 m Azim: 124.5 degr

# 498

\* 484/325° \* 471/347° \* 467/39°  
\* 490/315° \* 481/349° \* 477/24°  
\* 509/293° \* 495/311° \* 489/141° \* 485/41° \* 480/66°  
\* 539/268° \* 507/217° \* 487/94°  
\* 538/238° \* 497/123°  
\* 565/226° \* 504/148° \* 503/141°  
\* 549/203°

**Foto-sp: Spruce**  
**Foto-height: 19.9 m**  
**Foto-d13: 21.8 cm**

sn:o 555 Plot: 4D Dist: 20.0 m Azim: 118.4 degr

# 489

\* 466/5°

\* 484/311° \* 471/337° \* 467/46°  
\* 490/296° \* 481/333° \* 477/31°  
\* 495/281° \* 485/71° \* 472/75° \* 480/84°  
\* 498/194° \* 487/113°  
\* 507/206° \* 497/137°  
\* 538/227°

**Foto-sp: Spruce**  
**Foto-height: 15.8 m**  
**Foto-d13: 16.9 cm**

sn:o 556 Plot: 4D Dist: 24.8 m Azim: 110.9 degr

# 480

\* 466/322°  
\* 471/300° \* 467/359° \* 463/28° \* 464/46°  
\* 481/290° \* 477/294°  
\* 485/271° \* 472/54° \* 470/75° \* 489/264°  
\* 498/246° \* 476/106° \* 473/95° \* 475/106°  
\* 487/162° \* 482/115°  
\* 497/176° \* 486/126°

**Foto-sp: Spruce**  
**Foto-height: 17.7 m**  
**Foto-d13: 19.6 cm**

sn:o 557 Plot: 4D Dist: 21.4 m Azim: 114.3 degr

# 485

\* 469/306° \* 465/321° \* 461/4°  
\* 466/348°  
\* 484/298° \* 471/317° \* 467/37° \* 463/50°  
\* 490/285° \* 481/306° \* 477/346°  
\* 495/271° \* 472/76° \* 480/91°  
\* 489/251° \* 476/99°  
\* 498/221° \* 487/126°  
\* 507/220° \* 497/150°

**Foto-sp: Spruce**  
**Foto-height: 19.7 m**  
**Foto-d13: 21.6 cm**

sn:o 558 Plot: 4D Dist: 26.2 m Azim: 106.4 degr

# 472

\* 461/321° \* 460/353°  
\* 466/305° \* 467/329° \* 463/15° \* 464/43°  
\* 477/274° \* 470/90°  
\* 485/256° \* 480/234° \* 476/139° \* 473/110°  
\* 489/255° \* 475/122°  
\* 487/191° \* 482/130°

**Foto-sp: Spruce**  
**Foto-height: 10.8 m**  
**Foto-d13: 11.4 cm**

sn:o 559 Plot: 4D Dist: 20.3 m Azim: 110.3 degr

# 477

\* 458/336° \* 457/24°  
 \* 469/301° \* 465/315° \* 461/9° \* 460/37°  
 \* 466/350°  
 \* 484/287° \* 471/307° \* 467/53° \* 463/61°  
 \* 490/272° \* 481/285° \* 472/94°  
 \* 495/253° \* 489/211° \* 495/166° \* 480/114°  
 \* 498/204° \* 487/135°  
 \* 507/208°

**Foto-sp: Spruce**  
**Foto-height: 19.8 m**  
**Foto-d13: 20.6 cm**

sn:o 560 Plot: 4D Dist: 17.1 m Azim: 111.5 degr

# 481

\* 456/310° \* 445/31°  
 \* 458/359° \* 457/43°  
 \* 469/311° \* 465/334° \* 461/39°  
 \* 479/293° \* 466/32°  
 \* 484/289° \* 471/344° \* 467/73°  
 \* 490/262° \* 477/105°  
 \* 509/251° \* 495/223° \* 485/126° \* 480/110°  
 \* 489/153° \* 498/169°  
 \* 539/229° \* 487/126°  
 \* 507/183°

**Foto-sp: Spruce**  
**Foto-height: 17.3 m**  
**Foto-d13: 18.6 cm**

sn:o 561 Plot: 4D Dist: 23.5 m Azim: 99.8 degr

# 467

\* 440/315° \* 443/325° \* 445/342° \* 442/30°  
 \* 458/300° \* 457/354°  
 \* 461/314° \* 460/16°  
 \* 466/287°  
 \* 471/268° \* 463/74° \* 464/88°  
 \* 481/253° \* 477/233°  
 \* 485/217° \* 472/149° \* 470/122°  
 \* 489/226° \* 480/179°  
 \* 498/219° \* 476/145° \* 473/125°  
 \* 475/132°

**Foto-sp: Spruce**  
**Foto-height: 15.8 m**  
**Foto-d13: 16.7 cm**

sn:o 562 Plot: 4D Dist: 18.4 m Azim: 97.9 degr

# 466

\* 430/332° \* 439/40°  
 \* 436/315° \* 440/340° \* 443/2° \* 445/31°  
 \* 444/300° \* 458/320° \* 457/51°  
 \* 469/274° \* 465/279° \* 461/51° \* 460/68°  
 \* 484/247° \* 471/238° \* 467/107° \* 463/94°  
 \* 490/235° \* 481/212° \* 477/170°  
 \* 495/217° \* 485/168° \* 472/125°  
 \* 489/185° \* 480/142°

**Foto-sp: Spruce**  
**Foto-height: 18.1 m**  
**Foto-d13: 20.4 cm**

sn:o 563 Plot: 4D Dist: 20.0 m Azim: 93.0 degr

# 461

\* 427/337° \* 432/357°  
 \* 430/315° \* 439/37°  
 \* 436/299° \* 440/316° \* 443/336° \* 445/17°  
 \* 458/287° \* 457/51°  
 \* 465/263° \* 460/77°  
 \* 466/231°  
 \* 471/235° \* 467/134° \* 463/108°  
 \* 481/219° \* 477/189°  
 \* 495/220° \* 485/184° \* 472/141° \* 470/127°

**Foto-sp: Spruce**  
**Foto-height: 15.1 m**  
**Foto-d13: 16.8 cm**

sn:o 564 Plot: 4D Dist: 24.2 m Azim: 90.1 degr

# 460

\* 427/312° \* 428/324° \* 433/25° \* 437/43°  
 \* 432/323° \* 439/6°  
 \* 440/281° \* 443/296° \* 445/308° \* 442/40° \* 446/63°  
 \* 457/304°  
 \* 461/257°  
 \* 466/248° \* 467/196° \* 463/146° \* 464/131°  
 \* 477/217° \* 472/173° \* 470/150°

**Foto-sp: Pine**  
**Foto-height: 18.0 m**  
**Foto-d13: 19.8 cm**

sn:o 565 Plot: 4D Dist: 15.8 m Azim: 89.2 degr

# 458




Foto-sp: Spruce  
 Foto-height: 12.4 m  
 Foto-d13: 13.2 cm

sn:o 566 Plot: 4D Dist: 22.6 m Azim: 87.3 degr

# 457




Foto-sp: Spruce  
 Foto-height: 16.1 m  
 Foto-d13: 16.8 cm

sn:o 567 Plot: 4D Dist: 62.3 m Azim: 146.4 degr

# 552




Foto-sp: Pine  
 Foto-height: 14.3 m  
 Foto-d13: 15.9 cm

sn:o 568 Plot: 4D Dist: 58.8 m Azim: 150.3 degr

# 566




Foto-sp: Pine  
 Foto-height: 15.4 m  
 Foto-d13: 17.0 cm

sn:o 569 Plot: 4D Dist: 61.4 m Azim: 142.7 degr

# 541




Foto-sp: Spruce  
 Foto-height: 10.8 m  
 Foto-d13: 11.3 cm

sn:o 570 Plot: 4D Dist: 58.9 m Azim: 146.2 degr

# 551

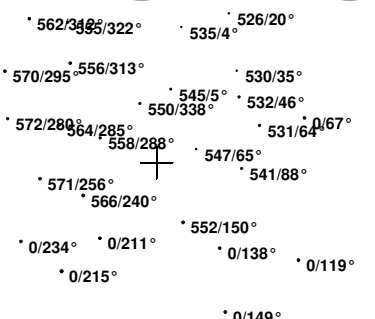


Foto-sp: Spruce  
 Foto-height: 11.8 m  
 Foto-d13: 12.4 cm

sn:o 571 Plot: 4D Dist: 59.3 m Azim: 144.1 degr

# 547

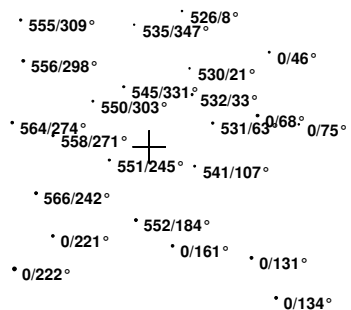


Foto-sp: Spruce  
 Foto-height: 8.7 m  
 Foto-d13: 8.9 cm

sn:o 572 Plot: 4D Dist: 56.5 m Azim: 148.3 degr

# 558




Foto-sp: Pine  
 Foto-height: 12.5 m  
 Foto-d13: 13.7 cm

sn:o 573 Plot: 4D Dist: 59.9 m Azim: 140.8 degr

# 531

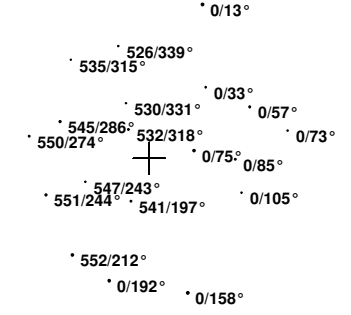


Foto-sp: Spruce  
 Foto-height: 12.0 m  
 Foto-d13: 12.6 cm

sn:o 574 Plot: 4D Dist: 55.8 m Azim: 145.5 degr

# 550

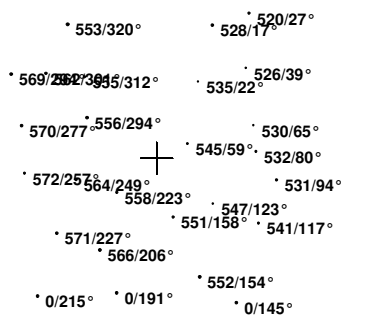


Foto-sp: Spruce  
 Foto-height: 10.9 m  
 Foto-d13: 11.7 cm

sn:o 575 Plot: 4D Dist: 58.1 m Azim: 140.9 degr

# 532




Foto-sp: Spruce  
 Foto-height: 11.1 m  
 Foto-d13: 11.3 cm

sn:o 576 Plot: 4D Dist: 55.9 m Azim: 143.7 degr

# 545




Foto-sp: Pine  
 Foto-height: 11.2 m  
 Foto-d13: 12.1 cm



sn:o 577 Plot: 4D Dist: 56.9 m Azim: 140.2 degr

# 530




Foto-sp: Spruce  
 Foto-height: 8.4 m  
 Foto-d13: 8.9 cm

sn:o 578 Plot: 4D Dist: 53.4 m Azim: 141.5 degr

# 535




Foto-sp: Spruce  
 Foto-height: 7.6 m  
 Foto-d13: 7.6 cm

sn:o 579 Plot: 4D Dist: 54.2 m Azim: 138.9 degr

# 526




Foto-sp: Pine  
 Foto-height: 9.0 m  
 Foto-d13: 9.8 cm

sn:o 580 Plot: 4D Dist: 51.4 m Azim: 139.1 degr

# 528




Foto-sp: Spruce  
 Foto-height: 13.5 m  
 Foto-d13: 14.0 cm

sn:o 581 Plot: 4D Dist: 52.0 m Azim: 136.9 degr

# 520




Foto-sp: Broadl.  
 Foto-height: 11.6 m  
 Foto-d13: 9.9 cm

sn:o 582 Plot: 4D Dist: 47.7 m Azim: 142.6 degr

# 540

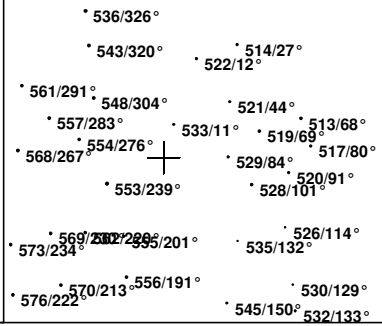


Foto-sp: Pine  
 Foto-height: 10.3 m  
 Foto-d13: 11.1 cm

sn:o 583 Plot: 4D Dist: 49.5 m Azim: 139.3 degr

# 529

\* 536/310°  
 \* 543/303° \* 514/358° \* 0/44°  
   \* 522/336°  
 \* 548/288° \* 521/356° \* 513/569/62°  
 \* 554/271° \* 533/295° \* 519/44° \* 517/7877°  
   \* 540/264° \* 520/98° \* 0/96°  
 \* 553/252° \* 528/134°  
 \* 562/286/227° \* 535/168° \* 526/135°  
   \* 556/214° \* 530/147° \* 0/122°  
   \* 545/175°

**Foto-sp: Spruce**  
**Foto-height: 11.8 m**  
**Foto-d13: 12.0 cm**

sn:o 584 Plot: 4D Dist: 51.6 m Azim: 135.0 degr

# 517

\* 516/316° \* 0/22° \* 0/36°  
   \* 514/318° \* 0/18°  
   \* 522/301°  
 \* 521/293° \* 0/54°  
 \* 533/273° \* 519/280° \* 513/519/29° \* 0/63°  
 \* 540/260° \* 529/256° \* 0/80°  
   \* 528/231° \* 520/214° \* 0/118° \* 0/99°  
   \* 526/191°  
   \* 535/212° \* 0/147°  
   \* 530/181° \* 0/137°

**Foto-sp: Spruce**  
**Foto-height: 11.9 m**  
**Foto-d13: 12.8 cm**

sn:o 585 Plot: 4D Dist: 49.3 m Azim: 136.8 degr

# 519

\* 524/311° \* 516/328° \* 0/25° \* 0/38°  
   \* 514/340° \* 0/45°  
   \* 522/313°  
 \* 521/309° \* 0/69°  
 \* 533/268° \* 513/519/77° \* 0/77°  
 \* 540/249° \* 529/224° \* 517/1092°  
 \* 553/245° \* 528/182° \* 520/139° \* 0/110°  
 \* 555/226° \* 535/185° \* 526/159°  
 \* 556/216° \* 530/162° \* 0/135°

**Foto-sp: Spruce**  
**Foto-height: 13.5 m**  
**Foto-d13: 15.1 cm**

sn:o 586 Plot: 4D Dist: 46.5 m Azim: 141.0 degr

# 533

\* 546/311° \* 524/336° \* 516/3°  
   \* 536/316°  
   \* 543/307° \* 514/32°  
   \* 522/13°  
 \* 561/278° \* 548/282° \* 521/62° \* 513/81°  
 \* 557/267° \* 554/255° \* 519/88° \* 517/93°  
   \* 540/191° \* 529/115° \* 520/107°  
   \* 553/222° \* 528/122°  
 \* 569/232/249° \* 519/8° \* 535/145° \* 526/127°  
   \* 556/191°

**Foto-sp: Spruce**  
**Foto-height: 10.7 m**  
**Foto-d13: 11.1 cm**

sn:o 587 Plot: 4D Dist: 50.1 m Azim: 134.4 degr

# 513

\* 516/312° \* 500/3° \* 0/14° \* 0/30° \* 0/46°  
   \* 514/313° \* 0/33°  
   \* 522/294°  
 \* 521/277° \* 0/70°  
 \* 533/261° \* 519/247° \* 510/76° \* 0/82°  
 \* 540/248° \* 529/236° \* 517/18413°  
   \* 520/187° \* 0/129° \* 0/108°  
   \* 528/210°  
   \* 526/182°  
   \* 535/201° \* 0/148°

**Foto-sp: Spruce**  
**Foto-height: 13.5 m**  
**Foto-d13: 14.4 cm**

sn:o 588 Plot: 4D Dist: 51.0 m Azim: 132.8 degr

# 510

\* 516/304° \* 500/350° \* 0/37°  
   \* 514/300° \* 0/12°  
   \* 522/286° \* 0/20° \* 0/39°  
 \* 521/271° \* 0/67° \* 0/76°  
 \* 519/251° \* 513/256° \* 0/86°  
 \* 529/242° \* 517/20948° \* 0/99°  
   \* 528/223° \* 520/211° \* 0/147° \* 0/116°  
   \* 526/197° \* 0/117°  
   \* 535/211° \* 0/127°

**Foto-sp: Spruce**  
**Foto-height: 14.3 m**  
**Foto-d13: 15.5 cm**

sn:o 589 Plot: 4D Dist: 47.2 m Azim: 137.2 degr

# 521

\* 525/313° 515/328°  
 \* 524/312° 516/335°  
 \* 536/296°  
 \* 543/286° \* 514/1° \* 0/63°  
 \* 548/266° \* 522/316°  
 \* 554/250° \* 533/242° \* 519/129° \* 513/109° \* 510/91°  
 \* 553/230° \* 540/224° \* 529/176° \* 517/134° \* 510/104°  
 \* 528/159° \* 520/134° \* 0/115°  
 \* 562/229° \* 526/150°  
 \* 535/171°

**Foto-sp: Spruce**  
**Foto-height: 11.5 m**  
**Foto-d13: 11.6 cm**

sn:o 590 Plot: 4D Dist: 44.4 m Azim: 137.3 degr

# 522

\* 527/312° 511/331°  
 \* 525/312° 515/334° \* 508/347° \* 502/21° 499/37°  
 \* 524/310° 516/351° \* 500/49° 0/58°  
 \* 536/287° \* 543/271° \* 514/65°  
 \* 548/243° \* 521/136° \* 513/110° 510/106°  
 \* 554/229° \* 533/193° \* 519/133° \* 517/113°  
 \* 540/192° \* 529/156° \* 520/135°  
 \* 553/210° \* 528/150°

**Foto-sp: Spruce**  
**Foto-height: 11.8 m**  
**Foto-d13: 12.0 cm**

sn:o 591 Plot: 4D Dist: 45.1 m Azim: 134.6 degr

# 514

\* 511/316° \* 508/328° \* 502/7° \* 0/38°  
 \* 525/298° 515/313° \* 500/43° 499/28°  
 \* 524/291° 516/311° \* 0/55° 0/67°  
 \* 536/277° \* 543/264° \* 522/245° \* 0/89°  
 \* 548/244° \* 521/181° \* 513/139° 510/109°  
 \* 533/212° \* 519/160° \* 517/126°  
 \* 540/207° \* 529/178° \* 520/152°  
 \* 553/217° \* 528/168° \* 0/131°

**Foto-sp: Spruce**  
**Foto-height: 12.1 m**  
**Foto-d13: 12.5 cm**

sn:o 592 Plot: 4D Dist: 41.8 m Azim: 135.0 degr

# 516

\* 512/317° 505/341° \* 496/27° 493/42°  
 \* 527/297° 511/320° \* 508/343° \* 502/40° 499/57°  
 \* 525/290° 515/315° \* 500/72°  
 \* 524/272° \* 536/257° \* 543/240° \* 514/131° 522/171°  
 \* 548/219° \* 521/155° \* 513/110° 510/124°  
 \* 554/213° \* 533/183° \* 519/148° 517/136°

**Foto-sp: Spruce**  
**Foto-height: 13.0 m**  
**Foto-d13: 13.3 cm**

sn:o 593 Plot: 4D Dist: 45.2 m Azim: 127.0 degr

# 500

\* 501/307° \* 0/23°  
 \* 496/334° \* 493/323° \* 0/31° \* 0/47°  
 \* 508/279° \* 502/296° \* 0/26° \* 0/51° \* 0/62°  
 \* 499/327° \* 0/71° \* 0/82°  
 \* 516/252° \* 0/110° \* 0/108° \* 0/109°  
 \* 514/223° \* 0/156°  
 \* 522/229° \* 0/140° \* 0/125°  
 \* 521/209° \* 513/169° 510/150°

**Foto-sp: Spruce**  
**Foto-height: 13.0 m**  
**Foto-d13: 13.7 cm**

sn:o 594 Plot: 4D Dist: 38.8 m Azim: 135.0 degr


# 515

\* 506/332° \* 494/20°  
 \* 523/306° \* 501/3° \* 512/318° 505/357° \* 496/46°  
 \* 527/285° 511/324° \* 508/38° \* 502/72° 499/79°  
 \* 525/266° \* 546/255° \* 524/215° 516/135°  
 \* 536/226° \* 543/211° \* 514/133° 522/154°  
 \* 561/220° 548/198° \* 521/148°

**Foto-sp: Spruce**  
**Foto-height: 10.7 m**  
**Foto-d13: 10.9 cm**

sn:o 595 Plot: 4D Dist: 43.6 m Azim: 126.3 degr

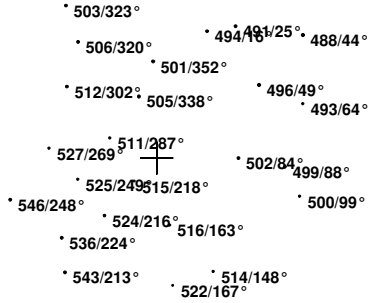
# 499



**Foto-sp: Spruce**  
**Foto-height: 14.6 m**  
**Foto-d13: 15.7 cm**

sn:o 596 Plot: 4D Dist: 38.6 m Azim: 132.5 degr

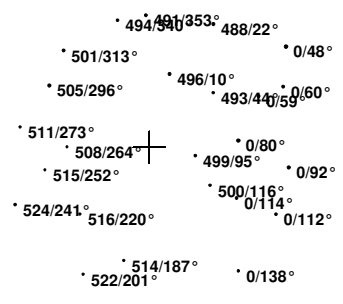
# 508



**Foto-sp: Spruce**  
**Foto-height: 10.9 m**  
**Foto-d13: 11.5 cm**

sn:o 597 Plot: 4D Dist: 41.6 m Azim: 128.1 degr


# 502



**Foto-sp: Spruce**  
**Foto-height: 15.0 m**  
**Foto-d13: 15.8 cm**

sn:o 598 Plot: 4D Dist: 42.2 m Azim: 122.1 degr

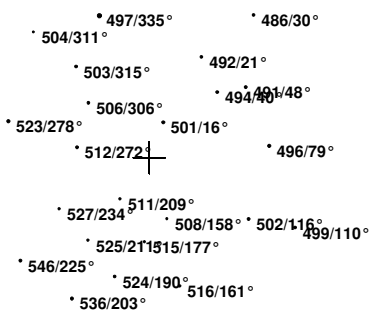
# 493



**Foto-sp: Spruce**  
**Foto-height: 12.5 m**  
**Foto-d13: 13.1 cm**

sn:o 599 Plot: 4D Dist: 35.7 m Azim: 130.3 degr


# 505



**Foto-sp: Pine**  
**Foto-height: 16.3 m**  
**Foto-d13: 18.4 cm**

sn:o 600 Plot: 4D Dist: 39.8 m Azim: 123.1 degr

# 496



**Foto-sp: Spruce**  
**Foto-height: 15.9 m**  
**Foto-d13: 16.9 cm**

sn:o 601 Plot: 4D Dist: 34.9 m Azim: 127.3 degr

# 501

\* 482/25° 478/40°  
 \* 497/323° \* 486/34° 483/47°  
 \* 504/299° \* 492/24°  
 \* 503/297° \* 494/55° 481/61° 488/74°  
 \* 506/279° \* 512/248° \* 505/196° \* 496/97° \* 493/100°  
 \* 527/224° \* 511/204° \* 508/172° \* 502/133° \* 499/123°  
 \* 525/207° \* 515/183° \* 500/127°  
 \* 546/220°

**Foto-sp: Spruce**  
**Foto-height: 15.8 m**  
**Foto-d13: 17.1 cm**

sn:o 602 Plot: 4D Dist: 40.1 m Azim: 118.1 degr

# 488

\* 474/357° 0/22° 0/37°  
 \* 482/329° 478/352° \* 0/41°  
 \* 486/318° 483/350° 0/27° \* 0/23°  
 \* 492/283° \* 0/70°  
 \* 494/258° 488/271° \* 0/101°  
 \* 501/254° \* 496/215° \* 493/170° 0/126° 0/111°  
 \* 508/224° \* 502/202° \* 0/162° \* 0/130° 0/118°  
 \* 499/182° \* 0/146°

**Foto-sp: Broadl.**  
**Foto-height: 16.3 m**  
**Foto-d13: 15.2 cm**

sn:o 603 Plot: 4D Dist: 36.0 m Azim: 122.4 degr

# 494

\* 487/320° \* 474/30°  
 \* 482/11° 478/34°  
 \* 497/297° \* 486/19° 483/43° 0/55°  
 \* 0/62°  
 \* 503/274° \* 492/330° \* 491/74° 488/86°  
 \* 506/259° \* 501/235°  
 \* 512/242° \* 505/220° \* 496/130° \* 493/121° 0/112°  
 \* 511/216° \* 508/196° \* 502/160° \* 0/129° \* 499/144°  
 \* 525/215° \* 515/200°

**Foto-sp: Broadl.**  
**Foto-height: 14.0 m**  
**Foto-d13: 11.9 cm**

sn:o 604 Plot: 4D Dist: 37.0 m Azim: 120.6 degr

# 491

\* 487/312° \* 475/356° 474/22° 0/41°  
 \* 482/358° 478/25°  
 \* 497/290° \* 486/° \* 483/35° 0/52°  
 \* 0/59°  
 \* 492/298° \* 491/254° \* 488/91°  
 \* 501/241° \* 496/152° \* 0/97° \* 0/112°  
 \* 505/228° \* 493/139° 0/120°  
 \* 511/222° \* 508/205° \* 502/173° \* 0/138° \* 499/155° \* 0/131°

**Foto-sp: Spruce**  
**Foto-height: 15.1 m**  
**Foto-d13: 15.7 cm**

sn:o 605 Plot: 4D Dist: 34.2 m Azim: 120.9 degr

# 492

\* 476/347° 473/13°  
 \* 487/317° \* 475/17° 474/41°  
 \* 482/26° 478/49°  
 \* 497/286° \* 486/45° 483/61° \* 0/78°  
 \* 503/260° \* 494/150° 481/118° 488/103°  
 \* 506/242° \* 501/204°  
 \* 512/228° \* 505/201° \* 496/137° \* 493/128°  
 \* 511/204°  
 \* 527/217°

**Foto-sp: Broadl.**  
**Foto-height: 13.9 m**  
**Foto-d13: 12.4 cm**

sn:o 606 Plot: 4D Dist: 35.2 m Azim: 115.3 degr


# 486

\* 470/338°  
 \* 480/306° \* 476/320° 473/353° \* 0/37°  
 \* 487/291° \* 475/352° 474/39° 0/60°  
 \* 482/355° 478/53° \* 483/78° 0/81°  
 \* 492/225° \* 0/100°  
 \* 494/195° 488/138° \* 0/122°  
 \* 501/214° \* 496/167° \* 0/132°  
 \* 505/210° \* 493/152° 0/140°

**Foto-sp: Spruce**  
**Foto-height: 14.1 m**  
**Foto-d13: 15.3 cm**

sn:o 607 Plot: 4D Dist: 37.8 m Azim: 112.3 degr


# 483



**Foto-sp: Spruce**  
**Foto-height: 15.0 m**  
**Foto-d13: 16.5 cm**

sn:o 608 Plot: 4D Dist: 36.8 m Azim: 110.7 degr


# 478



**Foto-sp: Spruce**  
**Foto-height: 11.6 m**  
**Foto-d13: 12.7 cm**

sn:o 609 Plot: 4D Dist: 34.0 m Azim: 112.0 degr


# 482



**Foto-sp: Spruce**  
**Foto-height: 10.5 m**  
**Foto-d13: 11.9 cm**

sn:o 610 Plot: 4D Dist: 36.6 m Azim: 107.7 degr


# 474



**Foto-sp: Spruce**  
**Foto-height: 13.6 m**  
**Foto-d13: 14.8 cm**

sn:o 611 Plot: 4D Dist: 33.1 m Azim: 109.5 degr

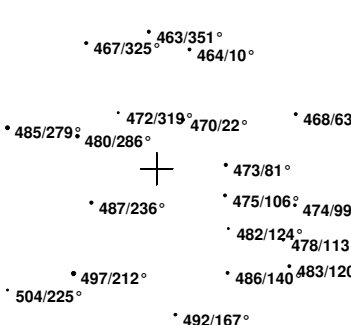
# 475



**Foto-sp: Spruce**  
**Foto-height: 15.4 m**  
**Foto-d13: 13.5 cm**

sn:o 612 Plot: 4D Dist: 29.3 m Azim: 110.1 degr

# 476



**Foto-sp: Spruce**  
**Foto-height: 14.0 m**  
**Foto-d13: 14.7 cm**

sn:o 613 Plot: 4D Dist: 32.5 m Azim: 107.0 degr

# 473

• 463/324°  
 • 467/305° • 464/337°  
 • 0/49°  
 • 472/290° 470/310° • 468/48°  
 • 0/60°  
 • 480/275°  
 • 476/261°  
 • 0/82°  
 • 487/248° • 475/176° 474/114° 0/104°  
 • 482/172° 478/137°  
 • 497/228° • 486/173° 483/142° 0/125°  
 • 0/140°  
 • 492/193°

**Foto-sp: Spruce**  
**Foto-height: 16.6 m**  
**Foto-d13: 17.6 cm**

sn:o 614 Plot: 4D Dist: 29.5 m Azim: 104.5 degr

# 470

• 461/307° • 460/330° • 459/30°  
 • 467/302° • 463/333° • 464/359°  
 • 472/274° • 468/81°  
 • 480/255°  
 • 476/202° 473/130° • 0/99°  
 • 487/222° • 475/145° 474/121°  
 • 482/151° 478/134°  
 • 486/158° 483/138°

**Foto-sp: Spruce**  
**Foto-height: 16.4 m**  
**Foto-d13: 18.0 cm**

sn:o 615 Plot: 4D Dist: 35.0 m Azim: 100.6 degr

# 468

• 459/347° • 0/24°  
 • 0/38°  
 • 463/293°  
 • 464/295°  
 • 0/49°  
 • 470/261°  
 • 0/73° • 0/74°  
 • 476/243° 473/228° • 0/136°  
 • 475/215° 474/174° 0/141° 0/125°  
 • 482/204° 478/180°  
 • 483/176° 0/157° 0/140°

**Foto-sp: Spruce**  
**Foto-height: 14.4 m**  
**Foto-d13: 15.6 cm**

sn:o 616 Plot: 4D Dist: 28.7 m Azim: 97.4 degr

# 464

• 442/355°  
 • 445/310° • 446/18°  
 • 457/309° • 0/49°  
 • 460/311° • 459/48°  
 • 467/268° • 463/288°  
 • 472/223° 470/179° • 468/115°  
 • 480/226°  
 • 476/190° 473/157° • 0/122°  
 • 487/207° • 475/160°

**Foto-sp: Spruce**  
**Foto-height: 15.3 m**  
**Foto-d13: 16.2 cm**

sn:o 617 Plot: 4D Dist: 26.5 m Azim: 96.6 degr

# 463

• 443/306° • 442/12°  
 • 445/316° • 446/35°  
 • 457/318°  
 • 461/288° • 460/326° • 459/64°  
 • 466/274°  
 • 467/254° • 464/108°  
 • 477/241°  
 • 472/195° 470/153° • 468/113°  
 • 485/230° 480/208°  
 • 476/171° 473/144°

**Foto-sp: Pine**  
**Foto-height: 15.6 m**  
**Foto-d13: 17.6 cm**

sn:o 618 Plot: 4D Dist: 32.8 m Azim: 89.5 degr

# 459

• 435/1°  
 • 439/302° • 437/345° • 0/21°  
 • 442/308° • 441/359° • 0/47°  
 • 446/327° • 0/56°  
 • 0/59°  
 • 0/51°  
 • 0/85°  
 • 0/94°  
 • 463/244° • 464/228° • 0/122°  
 • 0/135° 0/120°  
 • 470/210° • 468/167°

**Foto-sp: Spruce**  
**Foto-height: 17.2 m**  
**Foto-d13: 18.0 cm**

