

sn:o 1 Plot: 1A Dist: 46.3 m Azim: 207.4 degr

59

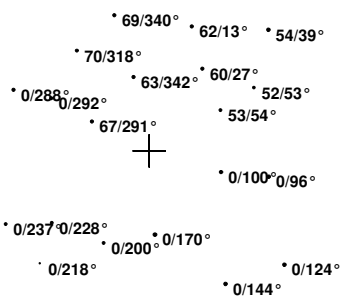


Foto-sp: Pine
 Foto-height: 12.9 m
 Foto-d13: 13.7 cm

sn:o 2 Plot: 1A Dist: 42.5 m Azim: 204.9 degr

53




Foto-sp: Broadl.
 Foto-height: 14.5 m
 Foto-d13: 13.1 cm

sn:o 3 Plot: 1A Dist: 46.8 m Azim: 211.5 degr

67




Foto-sp: Pine
 Foto-height: 16.5 m
 Foto-d13: 18.5 cm

sn:o 4 Plot: 1A Dist: 40.6 m Azim: 203.6 degr

52




Foto-sp: Pine
 Foto-height: 14.1 m
 Foto-d13: 15.6 cm

sn:o 5 Plot: 1A Dist: 41.2 m Azim: 207.6 degr

60




Foto-sp: Pine
 Foto-height: 16.6 m
 Foto-d13: 19.2 cm

sn:o 6 Plot: 1A Dist: 43.6 m Azim: 211.1 degr

63




Foto-sp: Pine
 Foto-height: 16.5 m
 Foto-d13: 18.3 cm

sn:o 7 Plot: 1A Dist: 44.5 m Azim: 215.2 degr

70




Foto-sp: Pine
Foto-height: 15.3 m
Foto-d13: 17.3 cm

sn:o 8 Plot: 1A Dist: 39.7 m Azim: 210.0 degr

62




Foto-sp: Pine
Foto-height: 16.4 m
Foto-d13: 19.4 cm

sn:o 9 Plot: 1A Dist: 41.8 m Azim: 214.9 degr

69

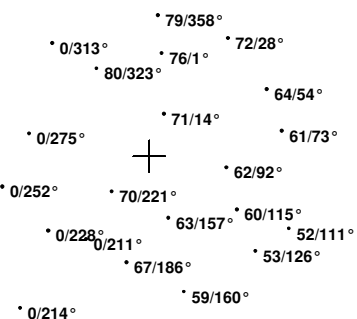


Foto-sp: Pine
Foto-height: 16.4 m
Foto-d13: 18.7 cm

sn:o 10 Plot: 1A Dist: 36.5 m Azim: 208.1 degr

61

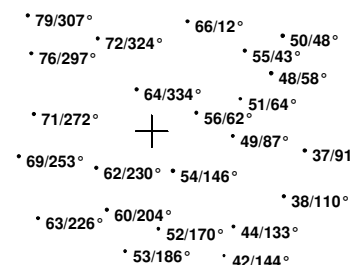


Foto-sp: Pine
Foto-height: 16.2 m
Foto-d13: 18.9 cm

sn:o 11 Plot: 1A Dist: 39.6 m Azim: 216.2 degr

71




Foto-sp: Pine
Foto-height: 16.0 m
Foto-d13: 18.2 cm

sn:o 12 Plot: 1A Dist: 35.2 m Azim: 211.2 degr

64

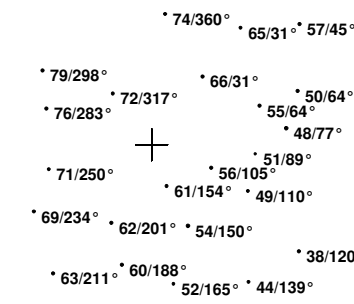


Foto-sp: Pine
Foto-height: 16.4 m
Foto-d13: 18.5 cm

sn:o 13 Plot: 1A Dist: 40.5 m Azim: 222.1 degr

80

* 0/306° * 89/346° * 84/22°
 * 0/311° * 85/341°
 * 0/280° * 0/316° * 79/43° * 72/71°
 * 0/273° * 0/294° * 76/71°
 * 0/251° * 71/118°
 * 0/235° * 0/220° * 69/143° * 62/121°
 * 0/229° * 0/213° * 70/167° * 63/148° * 60/129°

Foto-sp: Pine
Foto-height: 14.2 m
Foto-d13: 16.2 cm

sn:o 14 Plot: 1A Dist: 37.5 m Azim: 219.6 degr

76

* 89/321° * 83/10° * 75/41°
 * 84/357° * 74/46°
 * 85/303° * 79/349°
 * 0/287° * 72/71°
 * 0/269° * 80/251° * 64/103°
 * 0/233° * 71/172° * 61/117°
 * 69/181° * 62/144° * 54/124°
 * 70/194°

Foto-sp: Pine
Foto-height: 15.7 m
Foto-d13: 18.2 cm

sn:o 15 Plot: 1A Dist: 34.5 m Azim: 216.5 degr

72

* 89/302° * 82/357° * 73/36°
 * 83/342° * 75/26°
 * 84/324° * 74/27° * 65/57°
 * 85/283° * 79/282° * 66/73°
 * 76/251° * 55/89°
 * 80/251° * 64/137° * 51/107°
 * 71/214° * 56/121° * 51/107°
 * 61/144° * 49/120°
 * 69/208° * 62/175° * 54/144°
 * 70/211°

Foto-sp: Pine
Foto-height: 15.8 m
Foto-d13: 18.5 cm

sn:o 16 Plot: 1A Dist: 36.3 m Azim: 222.1 degr

79

* 90/357°
 * 0/311° * 82/27° * 75/51°
 * 89/313° * 83/17° * 84/1° * 74/59°
 * 85/284° * 72/102°
 * 0/270° * 76/169° * 80/223° * 64/118°
 * 0/249° * 71/170° * 61/127°
 * 0/221° * 69/178° * 62/150°

Foto-sp: Pine
Foto-height: 16.6 m
Foto-d13: 18.5 cm

sn:o 17 Plot: 1A Dist: 38.6 m Azim: 227.8 degr

85

* 0/324° * 94/343° * 92/31°
 * 90/29°
 * 0/300° * 0/332°
 * 0/309° * 89/351° * 83/52°
 * 0/286° * 84/53°
 * 0/279° * 79/104°
 * 0/246° * 0/239° * 72/103°
 * 0/231° * 0/199° * 76/123°
 * 80/161°
 * 0/221° * 71/140°
 * 0/208° * 0/193°

Foto-sp: Pine
Foto-height: 14.8 m
Foto-d13: 17.0 cm

sn:o 18 Plot: 1A Dist: 33.2 m Azim: 227.1 degr

84

* 93/336° * 92/7°
 * 94/299° * 90/352°
 * 0/284° * 82/57° * 75/80°
 * 89/272° * 83/52° * 74/97°
 * 85/233° * 79/181° * 66/115°
 * 0/234° * 72/144°
 * 0/220° * 76/177° * 80/202°

Foto-sp: Pine
Foto-height: 14.2 m
Foto-d13: 15.8 cm

sn:o 19 Plot: 1A Dist: 31.1 m Azim: 226.8 degr

83

* 93/316° * 92/346° * 81/54°
 * 94/286° * 90/317°
 * 89/260° * 84/232° * 82/62° * 73/80° * 75/91°
 * 85/232° * 74/115°
 * 79/197° * 66/127°
 * 0/222° * 76/190° * 72/162°

Foto-sp: Pine
Foto-height: 15.3 m
Foto-d13: 17.9 cm

sn:o 20 Plot: 1A Dist: 29.3 m Azim: 225.8 degr

82

* 88/37°
 * 93/300° * 92/319° * 81/52° * 77/62°
 * 90/291°
 * 83/242° * 73/85° * 75/105°
 * 84/237° * 74/137° * 65/116°
 * 79/207° * 66/140° * 72/177° * 55/131°

Foto-sp: Pine
Foto-height: 13.7 m
Foto-d13: 15.3 cm

sn:o 21 Plot: 1A Dist: 36.8 m Azim: 232.4 degr

89

* 0/310°
 * 0/308° * 93/24° * 92/48° * 94/337° * 90/51°
 * 0/280° * 0/307° * 83/80°
 * 0/273° * 84/92°
 * 0/259° * 0/231° * 85/171° * 79/133°
 * 0/194° * 0/184° * 0/210° * 0/184° * 72/122° * 76/141° * 80/166°

Foto-sp: Pine
Foto-height: 15.0 m
Foto-d13: 15.9 cm

sn:o 22 Plot: 1A Dist: 31.2 m Azim: 232.6 degr

90

* 101/314° * 100/4° * 95/37°
 * 93/315° * 92/38°
 * 94/270° * 0/254° * 82/111° * 83/137° * 75/108° * 84/172° * 74/124°
 * 89/231° * 85/209° * 0/215° * 79/177°

Foto-sp: Pine
Foto-height: 16.0 m
Foto-d13: 18.2 cm

sn:o 23 Plot: 1A Dist: 29.4 m Azim: 233.6 degr

92

* 105/306° * 102/327° * 99/28°
 * 101/300° * 100/352° * 95/37°
 * 93/278° * 81/83°
 * 94/258° * 90/218°
 * 0/246° * 82/139° * 83/166° * 75/123° * 84/187° * 74/138°
 * 85/211°

Foto-sp: Pine
Foto-height: 12.8 m
Foto-d13: 13.7 cm

sn:o 24 Plot: 1A Dist: 36.1 m Azim: 238.2 degr

94

* 0/329° * 105/350° * 102/20°
 * 0/301° * 0/319° * 101/2° * 100/43°
 * 0/296°
 * 93/64° * 92/78° * 90/90°
 * 0/269° * 0/250° * 0/198° * 83/106° * 84/119°
 * 0/239° * 0/228° * 89/157° * 0/198° * 85/163° * 0/177°

Foto-sp: Pine
Foto-height: 14.5 m
Foto-d13: 16.7 cm

sn:o 25 Plot: 1A Dist: 31.8 m Azim: 237.5 degr

93

* 107/333° * 103/12°
 * 0/303° * 105/317° * 102/351° * 99/46°
 * 0/290° * 101/313° * 100/26° * 95/55°
 +
 * 0/254° * 94/244° * 92/98°
 * 0/230° * 90/135°
 * 0/231° * 89/204° * 82/120° * 83/136°
 * 84/156° * 74/127°
 * 0/216°

Foto-sp: Pine
Foto-height: 15.1 m
Foto-d13: 16.9 cm

sn:o 26 Plot: 1A Dist: 27.3 m Azim: 243.5 degr

100

* 115/311° * 114/351° * 113/37°
 * 112/322° * 109/30°
 * 108/307° * 104/16°
 * 107/292° * 103/344°
 +
 * 105/277° * 102/288° * 99/67°
 * 101/258° * 95/86°
 * 93/206° * 92/172° * 81/118°
 * 94/223° * 90/184°
 * 0/219°

Foto-sp: Pine
Foto-height: 13.1 m
Foto-d13: 14.6 cm

sn:o 27 Plot: 1A Dist: 33.5 m Azim: 246.1 degr

101

* 0/318° * 115/351° * 114/31°
 * 0/306° * 112/12°
 * 109/24° * 104/55°
 * 107/339° * 103/52°
 * 0/292° * 105/325° * 102/49°
 * 0/262° * 100/78°
 +
 * 0/250°
 * 93/133° * 92/120°
 * 0/209° * 94/182° * 90/134°
 * 0/219° * 0/186°

Foto-sp: Pine
Foto-height: 14.4 m
Foto-d13: 16.1 cm

sn:o 28 Plot: 1A Dist: 30.0 m Azim: 248.2 degr

102

* 116/28°
 * 115/323° * 114/21°
 * 0/294° * 112/346° * 109/54°
 * 108/339° * 104/59°
 * 107/297° * 103/56°
 +
 * 0/266° * 105/267° * 100/108°
 * 0/247° * 101/229°
 * 93/171° * 92/147°
 * 0/216° * 94/200°

Foto-sp: Pine
Foto-height: 16.0 m
Foto-d13: 17.3 cm

sn:o 29 Plot: 1A Dist: 27.0 m Azim: 249.7 degr

103

* 119/337° * 122/25° * 123/41°
 * 116/13° * 113/52°
 * 115/298° * 114/356°
 * 112/310° * 109/54°
 * 109/274° * 104/64°
 * 107/267°
 * 105/254° * 102/236° * 99/99°
 * 101/232° * 100/164° * 95/113°
 * 93/192°

Foto-sp: Pine
Foto-height: 16.4 m
Foto-d13: 18.3 cm

sn:o 30 Plot: 1A Dist: 34.1 m Azim: 250.5 degr

105

* 0/310°
 * 115/4° * 114/47°
 * 0/314° * 112/32°
 * 0/298°
 * 0/278° * 108/57° * 103/74°
 * 107/42° * 102/87°
 * 0/264° * 100/97°
 * 0/247° * 0/226° * 101/145°
 * 0/228°
 * 93/137° * 92/126°
 * 0/191° * 94/170°

Foto-sp: Pine
Foto-height: 16.0 m
Foto-d13: 18.0 cm

sn:o 31 Plot: 1A Dist: 32.2 m Azim: 252.4 degr

107




Foto-sp: Pine
Foto-height: 14.0 m
Foto-d13: 16.7 cm

sn:o 32 Plot: 1A Dist: 30.0 m Azim: 252.4 degr

108

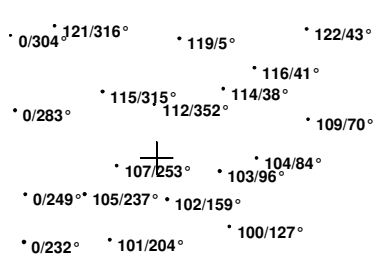


Foto-sp: Pine
Foto-height: 13.2 m
Foto-d13: 15.4 cm

sn:o 33 Plot: 1A Dist: 37.6 m Azim: 190.4 degr

31




Foto-sp: Pine
Foto-height: 17.7 m
Foto-d13: 20.5 cm

sn:o 34 Plot: 1A Dist: 40.3 m Azim: 198.4 degr

42




Foto-sp: Broadl.
Foto-height: 11.0 m
Foto-d13: 7.8 cm

sn:o 35 Plot: 1A Dist: 38.7 m Azim: 198.7 degr

44




Foto-sp: Pine
Foto-height: 14.9 m
Foto-d13: 16.5 cm

sn:o 36 Plot: 1A Dist: 36.2 m Azim: 196.0 degr

38




Foto-sp: Pine
Foto-height: 16.2 m
Foto-d13: 19.1 cm

sn:o 37 Plot: 1A Dist: 33.6 m Azim: 195.8 degr

37

* 66/312° * 47/357° * 34/28°
 * 50/343° * 28/45°
 * 55/323° * 48/331° * 32/41°
 * 51/303° * 36/26°
 * 56/283° * 61/271° * 49/276° * 26/76°
 * 54/255° * 25/92°
 * 38/199°
 * 52/236° * 44/217° * 27/126°
 * 42/212° * 31/153°

Foto-sp: Pine
Foto-height: 16.7 m
Foto-d13: 18.9 cm

sn:o 38 Plot: 1A Dist: 37.6 m Azim: 204.9 degr

54

* 76/304° * 72/324° * 66/360° * 50/33°
 * 55/25° * 48/39°
 * 64/330° * 51/37°
 * 71/286° * 56/16° * 61/326° * 49/54° * 37/75°
 * 62/266° * 38/97°
 * 63/245° * 60/233° * 52/188° * 44/127°
 * 53/205° * 42/143°
 * 59/219°
 * 0/192° * 0/174° * 0/154°

Foto-sp: Pine
Foto-height: 17.9 m
Foto-d13: 20.3 cm

sn:o 39 Plot: 1A Dist: 34.5 m Azim: 202.1 degr

49

* 72/300° * 66/332° * 47/25° * 50/21°
 * 55/2° * 48/26° * 32/63°
 * 64/290° * 51/5° * 36/67°
 * 56/296° * 61/267° * 37/96°
 * 62/251° * 54/234° * 38/134°
 * 60/234° * 52/213° * 44/174° * 27/114°
 * 53/217° * 42/178° * 31/130°

Foto-sp: Pine
Foto-height: 15.0 m
Foto-d13: 17.6 cm

sn:o 40 Plot: 1A Dist: 30.9 m Azim: 195.0 degr

36

* 65/315° * 57/335° * 39/9° * 30/28°
 * 47/342° * 34/29°
 * 66/294° * 50/318° * 28/54°
 * 55/296° * 48/292° * 32/55° * 21/76°
 * 51/268° * 56/261° * 49/247° * 37/206° * 26/102° * 25/119° * 20/106°
 * 38/202°
 * 44/213° * 27/150° * 18/127°
 * 42/210° * 31/171°

Foto-sp: Pine
Foto-height: 16.6 m
Foto-d13: 19.0 cm

sn:o 41 Plot: 1A Dist: 34.4 m Azim: 205.8 degr

56

* 65/6° * 57/26° * 47/41°
 * 66/348° * 50/42°
 * 72/301° * 55/32° * 48/56°
 * 64/285° * 51/66° * 36/81°
 * 61/242° * 49/116° * 37/103°
 * 62/235° * 54/196° * 38/128°
 * 60/217° * 52/192° * 44/156° * 31/127°
 * 53/201° * 42/163°

Foto-sp: Pine
Foto-height: 15.9 m
Foto-d13: 17.5 cm

sn:o 42 Plot: 1A Dist: 32.6 m Azim: 203.1 degr

51

* 74/321° * 65/347° * 57/13° * 39/39° * 47/31°
 * 66/320° * 50/28°
 * 72/287° * 55/359° * 48/44° * 32/77°
 * 64/269° * 56/246° * 36/88°
 * 61/244° * 49/185° * 37/123°
 * 62/238° * 54/217° * 38/150°
 * 60/224° * 52/206° * 44/177° * 27/125°
 * 53/211° * 31/140°

Foto-sp: Pine
Foto-height: 12.9 m
Foto-d13: 14.2 cm

sn:o 43 Plot: 1A Dist: 30.7 m Azim: 201.7 degr

48




Foto-sp: Pine
 Foto-height: 17.5 m
 Foto-d13: 19.4 cm

sn:o 44 Plot: 1A Dist: 30.3 m Azim: 205.1 degr

55




Foto-sp: Pine
 Foto-height: 16.4 m
 Foto-d13: 18.6 cm

sn:o 45 Plot: 1A Dist: 28.7 m Azim: 202.5 degr

50




Foto-sp: Pine
 Foto-height: 17.0 m
 Foto-d13: 19.9 cm

sn:o 46 Plot: 1A Dist: 26.6 m Azim: 201.3 degr

47




Foto-sp: Pine
 Foto-height: 18.8 m
 Foto-d13: 21.7 cm

sn:o 47 Plot: 1A Dist: 30.8 m Azim: 211.3 degr

66

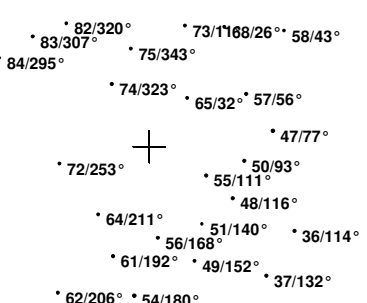


Foto-sp: Pine
 Foto-height: 16.1 m
 Foto-d13: 18.0 cm

sn:o 48 Plot: 1A Dist: 25.6 m Azim: 206.1 degr

57




Foto-sp: Pine
 Foto-height: 16.2 m
 Foto-d13: 18.1 cm

sn:o 49 Plot: 1A Dist: 27.6 m Azim: 211.3 degr

65

* 81/346
77/4°

* 82/296° * 73/350/22° * 58/49°
* 75/305°
* 74/274° + * 57/80° * 39/83°
* 66/212° * 47/105°
* 72/237° * 55/160° * 50/132°
* 48/150°
* 64/211° * 51/167° * 36/135°
* 56/186°

Foto-sp: Pine
Foto-height: 15.3 m
Foto-d13: 17.0 cm

sn:o 50 Plot: 1A Dist: 29.6 m Azim: 218.1 degr

74

* 93/307° * 92/318° * 81/187/33°
* 90/304°
* 82/317° * 73/458/57°
* 83/295° * 75/22°
* 84/277° + * 65/94° * 57/88°
* 79/239° * 66/143° * 50/114°
* 76/226° * 72/207° * 55/128°
* 48/127°
* 64/180° * 51/141°

Foto-sp: Pine
Foto-height: 15.8 m
Foto-d13: 18.6 cm

sn:o 51 Plot: 1A Dist: 27.6 m Azim: 219.4 degr

75

* 92/303° * 81/167/37°
* 90/288°
* 82/285° * 73/6168/71° * 58/77°
* 83/271° + * 84/260° * 74/202° * 65/125° * 57/105°
* 79/231° * 47/114°
* 72/206° * 66/163° * 50/129°
* 76/221° * 55/143° * 48/140°

Foto-sp: Pine
Foto-height: 14.3 m
Foto-d13: 16.3 cm

sn:o 52 Plot: 1A Dist: 23.5 m Azim: 213.1 degr

68

* 88/345°
* 81/313/342°
* 73/296° * 58/88° * 40/84°
* 75/251°
* 74/237° * 65/202° * 57/156° * 39/117°
* 66/206° * 47/149° * 34/125°
* 50/166° * 55/181°

Foto-sp: Pine
Foto-height: 14.9 m
Foto-d13: 17.3 cm

sn:o 53 Plot: 1A Dist: 24.8 m Azim: 216.8 degr

73

* 88/°

* 81/339/17°

* 82/265° * 68/86° * 58/87°
* 83/260° * 75/241°
* 74/225° * 65/172° * 57/132° * 39/110°
* 47/134°
* 66/191° * 50/150°
* 72/216° * 55/166°

Foto-sp: Pine
Foto-height: 15.2 m
Foto-d13: 17.5 cm

sn:o 54 Plot: 1A Dist: 21.5 m Azim: 220.1 degr

77

* 96/347° * 91/15° * 78/39°
* 99/317° * 87/9°
* 95/310° * 88/348°

* 81/249°

* 82/242° * 73/198/162° * 58/126° * 40/107°
* 75/217°
* 74/213° * 65/184° * 57/159° * 39/132°

Foto-sp: Pine
Foto-height: 15.2 m
Foto-d13: 16.8 cm

sn:o 55 Plot: 1A Dist: 23.1 m Azim: 224.4 degr

81

* 99/330° * 96/4° * 91/30°
 * 100/298° * 95/326° * 87/32°
 * 88/17°
 * 92/263° + * 77/89°
 * 82/232° * 73/158/133° 58/115°
 * 83/234° * 75/196°
 * 74/198° * 65/166° 57/143°

Foto-sp: Pine
Foto-height: 16.4 m
Foto-d13: 18.9 cm

sn:o 56 Plot: 1A Dist: 19.2 m Azim: 230.6 degr

88

* 109/315° * 106/356° * 98/35°
 * 97/14° * 86/54°
 * 99/293° * 96/347° * 91/44° * 78/67°
 * 95/275° + * 87/66°
 * 81/197/168°
 * 82/217° * 73/188/165° 58/145°

Foto-sp: Pine
Foto-height: 16.7 m
Foto-d13: 19.0 cm

sn:o 57 Plot: 1A Dist: 17.4 m Azim: 229.0 degr

87

* 109/304° * 106/340° * 98/27°
 * 97/349° * 86/50°
 * 99/281° * 96/315° * 91/28° * 78/68°
 * 95/267° + * 88/246°
 * 81/212/189° * 46/111°
 * 41/121°

Foto-sp: Pine
Foto-height: 16.5 m
Foto-d13: 19.3 cm

sn:o 58 Plot: 1A Dist: 22.8 m Azim: 238.7 degr

95

* 114/318° * 113/9°
 * 109/345° * 106/33°
 * 104/310° * 97/55°
 * 103/293° * 99/346° * 96/53° * 91/71°
 * 100/266° + * 88/95° 87/87°
 * 93/235° * 92/217° * 81/146/130°
 * 90/217°

Foto-sp: Pine
Foto-height: 14.0 m
Foto-d13: 16.0 cm

sn:o 59 Plot: 1A Dist: 22.3 m Azim: 242.9 degr

99

* 116/327° * 117/29°
 * 114/312° * 113/15°
 * 109/345° * 106/44°
 * 104/296° * 97/69°
 * 103/279° + * 96/74°
 * 100/247° * 95/166° * 87/101°
 * 88/113°
 * 93/226° * 92/208° * 81/150/137°

Foto-sp: Pine
Foto-height: 13.8 m
Foto-d13: 15.9 cm

sn:o 60 Plot: 1A Dist: 18.0 m Azim: 240.4 degr

96

* 123/342° * 120/18/27°
 * 117/1° * 110/47°
 * 116/301° * 113/334°
 * 109/297° * 106/4° * 98/58°
 * 104/274° + * 97/59° * 86/77°
 * 99/254° * 91/94° * 78/94°
 * 95/233° * 87/135°
 * 88/167°
 * 81/184/167°

Foto-sp: Pine
Foto-height: 17.5 m
Foto-d13: 20.1 cm

sn:o 61 Plot: 1A Dist: 15.9 m Azim: 240.6 degr

97

* 122/309° 123/327° * 120/578/18°
 * 117/343°
 * 113/313° * 110/43°
 * 109/283° * 106/327° * 98/57°
 * 99/249° * 96/239° * 91/125° * 86/84°
 * 95/235° * 87/169° * 88/194°
 * 46/128°

Foto-sp: Pine
Foto-height: 16.1 m
Foto-d13: 18.6 cm

sn:o 62 Plot: 1A Dist: 24.9 m Azim: 250.2 degr

104

* 119/321° * 122/15° 123/36°
 * 116/353° * 113/49°
 * 114/328° * 109/47°
 * 107/264° * 108/264° * 103/244° * 96/94°
 * 102/239° * 99/116°
 * 101/235° * 100/196° * 95/130°

Foto-sp: Pine
Foto-height: 13.8 m
Foto-d13: 15.9 cm

sn:o 63 Plot: 1A Dist: 16.3 m Azim: 250.8 degr

106

* 129/316° * 133/3° * 132/33°
 * 122/302° 123/326° * 120/48/41°
 * 117/358° * 110/65°
 * 113/301°
 * 109/262° * 98/90°
 * 97/147° * 86/103°
 * 99/224° * 96/184° * 91/138° * 78/119°
 * 95/213° * 87/160° * 88/176°

Foto-sp: Pine
Foto-height: 17.8 m
Foto-d13: 20.4 cm

sn:o 64 Plot: 1A Dist: 35.3 m Azim: 177.2 degr

12

* 32/314° * 21/340° 10/° * 7/24°
 * 26/313° * 15/346° * 6/38°
 * 25/300° * 20/322°
 * 27/268° * 18/258° * 0/89°
 * 0/143°
 * 0/221° 0/201° * 0/129°
 * 0/227° 0/217° 0/195° * 0/155°

Foto-sp: Pine
Foto-height: 18.6 m
Foto-d13: 21.4 cm

sn:o 65 Plot: 1A Dist: 35.7 m Azim: 180.2 degr

18

* 36/307° * 21/355° 10/14° * 7/34°
 * 26/328° * 15/7° * 6/47°
 * 25/317° * 20/348°
 * 27/271° * 12/78° * 0/86°
 * 31/259° * 0/117°
 * 0/205° 0/175° * 0/118°
 * 0/215° 0/206° 0/179° * 0/140°

Foto-sp: Pine
Foto-height: 18.1 m
Foto-d13: 20.6 cm

sn:o 66 Plot: 1A Dist: 35.9 m Azim: 187.4 degr

27

* 48/317° * 32/352° * 21/26° 10/40°
 * 51/305° * 36/330°
 * 49/294° * 37/306° * 26/17° * 15/44°
 * 25/25° 20/43°
 * 38/279° * 18/91/2/88°
 * 44/263° * 31/238° * 0/104°
 * 0/148° 0/128°
 * 0/224° 0/209° 0/187° 0/165° 0/144°

Foto-sp: Pine
Foto-height: 17.9 m
Foto-d13: 20.9 cm

sn:o 67 Plot: 1A Dist: 32.6 m Azim: 185.6 degr

25

* 50/308° * 34/345° * 17/24°
 * 48/296° * 28/358° * 9/43°
 * 32/329° * 21/27° * 10/48°
 * 36/299° * 26/359° * 15/59°
 * 37/272° * 20/73°
 * 38/251° * 27/205° * 18/139° * 19/120°
 * 31/219° * 0/128°
 * 0/171° * 10/154°

Foto-sp: Pine
Foto-height: 16.1 m
Foto-d13: 18.1 cm

sn:o 68 Plot: 1A Dist: 31.8 m Azim: 181.9 degr

20

* 47/309° * 34/329° * 17/10° * 5/38°
 * 28/336° * 9/33°
 * 32/307° * 21/2° * 10/37° * 7/58°
 * 36/286° * 26/294° * 15/44° * 6/78°
 * 25/253° * 27/223° * 18/169° * 14/2° * 0/114°
 * 31/228° * 0/142°
 * 0/187° * 0/171°

Foto-sp: Pine
Foto-height: 15.1 m
Foto-d13: 17.1 cm

sn:o 69 Plot: 1A Dist: 30.2 m Azim: 179.2 degr

15

* 19/355° * 3/27°
 * 34/313° * 17/357° * 5/37°
 * 28/314° * 9/28°
 * 32/288° * 21/328° * 10/30° * 7/63°
 * 26/261° * 20/224° * 6/91°
 * 25/239° * 27/224° * 18/189° * 16/6° * 0/128°
 * 31/227° * 0/158°

Foto-sp: Pine
Foto-height: 17.8 m
Foto-d13: 21.0 cm

sn:o 70 Plot: 1A Dist: 31.0 m Azim: 186.0 degr

26

* 47/314° * 19/21° * 13/28°
 * 34/341° * 17/29°
 * 50/300° * 28/357° * 9/53°
 * 48/286° * 32/316° * 21/39° * 10/61°
 * 36/282° * 37/256° * 15/81° * 20/114°
 * 25/179° * 38/240° * 27/197° * 18/149° * 13/3°
 * 31/210° * 0/135°

Foto-sp: Pine
Foto-height: 17.5 m
Foto-d13: 19.5 cm

sn:o 71 Plot: 1A Dist: 28.0 m Azim: 176.5 degr

10

* 39/302° * 30/321° * 4/16°
 * 19/340° * 3/26° * 412/50°
 * 34/294° * 17/334° * 5/40°
 * 28/287° * 9/25° * 410/75°
 * 32/269° * 21/271° * 7/89°
 * 26/241° * 15/210° * 6/122° * 414/99°
 * 25/228° * 20/217°
 * 27/220° * 18/194° * 180° * 0/145°

Foto-sp: Pine
Foto-height: 17.9 m
Foto-d13: 20.5 cm

sn:o 72 Plot: 1A Dist: 28.0 m Azim: 182.0 degr

21

* 14/11° * 4/32°
 * 39/312° * 30/338° * 19/8° * 3/44°
 * 34/306° * 17/18° * 5/59°
 * 28/301° * 9/66°
 * 32/267° * 10/91° * 7/90°
 * 36/256° * 26/219° * 15/148° * 6/110°
 * 25/207° * 20/182°
 * 27/206° * 18/179° * 160°

Foto-sp: Pine
Foto-height: 15.6 m
Foto-d13: 18.3 cm

sn:o 73 Plot: 1A Dist: 26.5 m Azim: 174.8 degr

9

* 23/333°
 * 30/310°
 * 19/325°
 * 34/282°
 * 28/270°
 * 26/233°
 * 25/223°
 * 14/344° 4/13°
 * 3/27°
 * 17/308°
 * 21/246°
 * 15/208°
 * 20/213°
 * 409/34°
 * 412/56°
 * 5/49°
 * 7/120°
 * 6/142°
 * 414/111°
 * 415/130°

Foto-sp: Pine
Foto-height: 16.6 m
Foto-d13: 19.1 cm

sn:o 74 Plot: 1A Dist: 28.8 m Azim: 191.5 degr

32

* 14/38°
 * 30/18°
 * 19/45°
 * 13/53°
 * 17/59°
 * 28/52°
 * 21/87° 10/89°
 * 26/136°
 * 15/108°
 * 20/127°
 * 38/213°
 * 27/172°
 * 12/134°
 * 57/314°
 * 39/349°
 * 47/312°
 * 50/289°
 * 55/277°
 * 48/268°
 * 51/257°
 * 49/243°
 * 44/219°

Foto-sp: Pine
Foto-height: 15.0 m
Foto-d13: 17.0 cm

sn:o 75 Plot: 1A Dist: 26.7 m Azim: 187.5 degr

28

* 58/319°
 * 57/294°
 * 50/270°
 * 37/225°
 * 38/218°
 * 40/344°
 * 23/17°
 * 14/33°
 * 30/360°
 * 19/41°
 * 13/53°
 * 17/64°
 * 9/90°
 * 26/177°
 * 15/134°
 * 20/156°
 * 25/178°
 * 34/311°
 * 32/232°
 * 21/124°
 * 10/107°

Foto-sp: Pine
Foto-height: 18.3 m
Foto-d13: 21.1 cm

sn:o 76 Plot: 1A Dist: 24.7 m Azim: 179.8 degr

17

* 413/32°
 * 40/315°
 * 23/345°
 * 14/6°
 * 4/40°
 * 409/52°
 * 39/287°
 * 30/311°
 * 19/350°
 * 13/26°
 * 3/61°
 * 412/77°
 * 5/89°
 * 9/128°
 * 26/209°
 * 15/177°
 * 20/190°
 * 25/204°
 * 34/268°
 * 28/244°
 * 32/239°
 * 21/198°
 * 10/154°
 * 7/124°
 * 6/136°

Foto-sp: Pine
Foto-height: 15.8 m
Foto-d13: 18.1 cm

sn:o 77 Plot: 1A Dist: 23.2 m Azim: 177.9 degr

13

* 41/320°
 * 40/304°
 * 39/275°
 * 34/255°
 * 28/233°
 * 32/233°
 * 26/208°
 * 2/17°
 * 24/341°
 * 23/331°
 * 14/291°
 * 17/206°
 * 21/204°
 * 15/184°
 * 413/33°
 * 409/58°
 * 3/76°
 * 5/112°
 * 9/155°
 * 10/170°
 * 7/140°
 * 6/147°
 * 414/125°

Foto-sp: Pine
Foto-height: 17.5 m
Foto-d13: 20.3 cm

sn:o 78 Plot: 1A Dist: 25.4 m Azim: 192.1 degr

34

* 24/25°
 * 40/356°
 * 23/35°
 * 14/51°
 * 30/28°
 * 19/67°
 * 13/75°
 * 17/88°
 * 9/102°
 * 21/126°
 * 10/114°
 * 26/161°
 * 15/133°
 * 20/149°
 * 25/165°
 * 68/305°
 * 58/321°
 * 57/288°
 * 47/272°
 * 50/255°
 * 55/252°
 * 48/240°
 * 37/208°
 * 39/326°
 * 28/131°
 * 32/187°
 * 36/209°
 * 28/244°
 * 9/128°
 * 10/154°
 * 7/124°
 * 6/136°

Foto-sp: Pine
Foto-height: 14.5 m
Foto-d13: 15.6 cm

sn:o 79 Plot: 1A Dist: 22.7 m Azim: 180.7 degr

19

* 33/338° * 11/8° 2/25°
 * 41/324° * 24/349° * 413/41°
 * 40/306° * 23/343° * 14/18° * 4/58°
 * 39/272° * 30/291° * 13/111° * 3/84° * 412/91°
 * 34/247° * 17/170° * 5/111°
 * 28/221° * 9/145°
 * 32/225° * 21/188° * 10/160° * 7/135°
 * 26/201° * 15/175°

Foto-sp: Pine
Foto-height: 17.6 m
Foto-d13: 19.7 cm

sn:o 80 Plot: 1A Dist: 23.6 m Azim: 197.0 degr

39

* 77/312° * 33/27° * 41/16° * 24/43°
 * 73/298° * 297° 58/319° * 40/17° * 23/59° * 14/72°
 * 65/263° * 57/265° * 30/72° * 19/92° * 13/95°
 * 47/232° * 34/146° * 17/107°
 * 50/227° * 28/139°
 * 55/231° * 48/218° * 32/169° * 21/138° * 10/122°
 * 51/219° * 36/189°

Foto-sp: Pine
Foto-height: 15.0 m
Foto-d13: 16.6 cm

sn:o 81 Plot: 1A Dist: 21.8 m Azim: 189.4 degr

30

* 46/348° * 33/3° * 11/34° 2/47°
 * 41/344° * 24/23°
 * 58/289° * 40/321° * 23/45° * 14/71° * 4/80°
 * 57/259° * 39/252° * 19/111° * 3/96°
 * 47/242° * 34/208° * 17/131° * 5/111°
 * 50/237° * 28/180° * 9/130°
 * 32/198° * 21/158° * 10/141° * 7/127°
 * 36/208°

Foto-sp: Pine
Foto-height: 15.4 m
Foto-d13: 17.6 cm

sn:o 82 Plot: 1A Dist: 20.0 m Azim: 178.4 degr

14

* 35/332° * 46/315° * 411/32°
 * 33/321° * 11/3° 2/29° * 41/305° * 24/329° * 413/51°
 * 40/281° * 23/293° * 4/91° * 409/82°
 * 39/252° * 30/251° * 19/198° * 3/119° * 13/175° * 412/111°
 * 34/231° * 17/186° * 5/139°
 * 28/213° * 9/164°
 * 32/218° * 21/191°

Foto-sp: Pine
Foto-height: 16.0 m
Foto-d13: 18.7 cm

sn:o 83 Plot: 1A Dist: 19.3 m Azim: 184.1 degr

23

* 35/344° * 46/323° * 411/46°
 * 33/335° * 11/28° 2/48° * 41/310° * 24/357° * 413/65°
 * 40/276° * 14/113° * 4/99°
 * 39/239° * 30/225° * 19/163° * 3/117° * 13/151°
 * 34/215° * 17/165° * 5/132°
 * 28/197° * 9/153°

Foto-sp: Pine
Foto-height: 14.2 m
Foto-d13: 15.7 cm

sn:o 84 Plot: 1A Dist: 19.7 m Azim: 197.1 degr

40

* 35/27° * 46/8° * 33/37° * 11/60°
 * 77/287° * 41/15° * 24/63°
 * 68/264° * 58/260° * 23/96° * 14/101°
 * 57/233° * 39/197° * 30/141° * 19/126° * 13/124°
 * 47/214° * 34/176° * 17/135°
 * 50/215° * 28/164°

Foto-sp: Pine
Foto-height: 15.5 m
Foto-d13: 17.7 cm

sn:o 85 Plot: 1A Dist: 21.8 m Azim: 206.4 degr

58

* 88/325°

* 35/47°
* 46/41°
* 33/58°
* 41/55°

* 81/295° * 7/306°

* 73/268° * 268/73°

* 75/257°

* 40/80°

* 65/229° * 57/205° * 39/139° * 30/109°

* 47/180° * 34/141°

* 66/223° * 50/191° * 55/202° * 28/139°

Foto-sp: Pine
Foto-height: 13.9 m
Foto-d13: 14.9 cm

sn:o 86 Plot: 1A Dist: 16.7 m Azim: 185.3 degr

24

* 22/8°

* 1/36° * 405/53°

* 35/335° * 411/62°

* 46/302° * 11/56° * 2/71°

* 41/277° * 33/306° * 413/86°

* 40/243° * 23/177° * 14/149° * 4/123°

* 39/223° * 30/203° * 19/169° * 13/161° * 3/133°

* 34/205°

Foto-sp: Pine
Foto-height: 15.4 m
Foto-d13: 17.2 cm

sn:o 87 Plot: 1A Dist: 17.0 m Azim: 197.5 degr

41

* 91/317° * 78/337° * 22/33°

* 87/301°

* 35/36°
* 46/357°
* 33/67° * 11/79°
* 24/97°

* 58/235° * 40/195° * 23/130° * 14/125°

* 57/223° * 39/196° * 30/164° * 19/144° * 13/140°

Foto-sp: Pine
Foto-height: 12.1 m
Foto-d13: 13.9 cm

sn:o 88 Plot: 1A Dist: 15.7 m Azim: 192.0 degr

33

* 91/306° * 78/322° * 22/24°

* 1/52°

* 35/5°
* 46/299°
* 41/247° * 11/85° * 2/87°
* 24/126°

* 58/238° * 40/217° * 23/155° * 14/141° * 4/124°

* 39/207° * 30/183° * 19/158° * 3/132°

Foto-sp: Pine
Foto-height: 14.6 m
Foto-d13: 16.7 cm

sn:o 89 Plot: 1A Dist: 15.3 m Azim: 200.0 degr

46

* 97/308° * 86/340° * 45/21° * 8/38°

* 91/308° * 78/330° * 22/41°

* 87/291°

* 35/66°
* 33/119° * 11/97°
* 41/177° * 24/122°

* 58/221° * 40/188° * 23/143° * 14/135°

* 57/215° * 30/168°

Foto-sp: Pine
Foto-height: 14.3 m
Foto-d13: 16.7 cm

sn:o 90 Plot: 1A Dist: 13.7 m Azim: 193.1 degr

35

* 43/10°

* 86/323° * 45/6° * 8/31°

* 78/309° * 22/31°

* 1/65°

* 46/246° * 411/89°

* 41/216° * 33/185° * 11/114° * 2/105°
* 24/155°

* 58/227° * 40/207° * 23/164° * 14/152° * 4/134°

Foto-sp: Pine
Foto-height: 14.0 m
Foto-d13: 16.5 cm

sn:o 91 Plot: 1A Dist: 12.4 m Azim: 221.2 degr

78

* 117/315° * 110/357° * 111/14°
 * 106/299° * 98/335° * 43/58°
 * 97/286° * 86/5° * 45/67°
 * 96/274° * 91/274°
 * 87/248° * 88/247° * 22/87°
 * 35/129°
 * 46/150°
 * 77/219° * 33/142°
 * 41/157°

Foto-sp: Pine
Foto-height: 16.2 m
Foto-d13: 18.9 cm

sn:o 92 Plot: 1A Dist: 15.0 m Azim: 232.7 degr

91

* 117/333° * 118/2° * 111/37°
 * 113/311° * 110/26°
 * 106/318° * 98/27°
 * 97/305° * 86/63°
 * 96/274°
 * 95/251° * 87/208° * 78/94°
 * 88/224°
 * 46/128°
 * 81/219° * 7/195° * 33/126°
 * 41/137°

Foto-sp: Pine
Foto-height: 15.5 m
Foto-d13: 17.9 cm

sn:o 93 Plot: 1A Dist: 10.7 m Azim: 228.5 degr

86

* 120/328° * 159/42°
 * 117/303° * 111/18°
 * 110/353°
 * 106/283° * 98/310° * 29/71°
 * 97/264° * 43/75°
 * 96/257° * 91/243° * 45/89°
 * 87/230° * 78/185° * 22/103°
 * 88/234°
 * 35/143°
 * 46/160°

Foto-sp: Pine
Foto-height: 16.2 m
Foto-d13: 18.5 cm

sn:o 94 Plot: 1A Dist: 11.4 m Azim: 242.1 degr

98

* 133/327° * 145/16° * 172/31°
 * 132/352° * 144/29°
 * 123/298° * 120/328° * 119/339°
 * 117/300° * 111/45°
 * 113/282° * 110/25°
 * 106/270°
 * 97/237° * 86/130° * 45/102°
 * 96/238° * 91/207° * 78/155°
 * 87/207°
 * 88/215°

Foto-sp: Pine
Foto-height: 15.2 m
Foto-d13: 16.9 cm

sn:o 95 Plot: 1A Dist: 30.7 m Azim: 169.7 degr

6

* 13/327° * 412/17407/32°
 * 17/316° * 5/351°
 * 9/322° * 410/42406/55°
 * 21/290° * 10/302° * 7/347°
 * 15/271° * 414/75°
 * 20/258° * 408/95°
 * 415/119°
 * 18/222° * 0/165° * 0/118°
 * 0/134°
 * 0/197° * 0/136°

Foto-sp: Broadl.
Foto-height: 12.8 m
Foto-d13: 11.5 cm

sn:o 96 Plot: 1A Dist: 28.3 m Azim: 170.0 degr

7

* 30/307° * 4/353°
 * 19/315° * 3/356° * 401/48°
 * 13/320° * 412/29407/45°
 * 17/304° * 5/354°
 * 9/300° * 410/66406/72°
 * 21/270° * 10/269°
 * 15/243° * 6/167° * 414/106°
 * 20/238° * 408/111°
 * 415/133°
 * 18/214° * 0/204° * 0/166°

Foto-sp: Pine
Foto-height: 16.8 m
Foto-d13: 19.4 cm

sn:o 97 Plot: 1A Dist: 25.0 m Azim: 169.5 degr

5

* 23/312° * 14/319° 4/352° * 409/274° 404/39° 402/46°
 * 30/291°
 * 19/291° * 3/359° * 401/67°
 * 13/292° * 412/61° 407/69°
 * 17/269° +
 * 9/229° * 410/104° 406/97°
 * 21/239° 10/220° 7/174°
 * 15/217° * 6/171° * 414/133°
 * 20/218° * 408/127°

Foto-sp: Pine
Foto-height: 16.5 m
Foto-d13: 18.7 cm

sn:o 98 Plot: 1A Dist: 22.7 m Azim: 168.6 degr

3

* 33/312° * 11/333° 2/351°
 * 24/313° * 413/9° * 398/45°
 * 23/297° * 14/299° 4/344° * 409/42° 404/53° 402/61°
 * 30/276°
 * 19/264° + * 401/84°
 * 13/256° * 412/104° 407/91°
 * 17/241° * 5/179°
 * 9/207° * 410/120° 406/113°
 * 21/224° 10/206° 7/176°
 * 15/207° * 414/145°

Foto-sp: Pine
Foto-height: 14.1 m
Foto-d13: 16.6 cm

sn:o 99 Plot: 1A Dist: 20.4 m Azim: 169.1 degr

4

* 35/314° * 411/7° * 392/38°
 * 33/304° * 11/329° 2/354°
 * 24/303° * 413/21° * 398/58°
 * 23/279° * 14/274° + * 409/72° 404/73° 402/81°
 * 30/260°
 * 19/238° * 3/164° * 401/99°
 * 13/225° * 412/120° 407/110°
 * 17/220° * 5/172°
 * 9/193° * 410/136° 406/123°
 * 21/212° 10/196° 7/173°

Foto-sp: Pine
Foto-height: 16.5 m
Foto-d13: 20.0 cm

sn:o 100 Plot: 1A Dist: 15.3 m Azim: 167.5 degr

2

* 22/329° * 383/45°
 * 1/354° * 405/33° 396/51°
 * 35/285° * 411/39° * 392/65°
 * 33/267° * 11/269° +
 * 24/251° * 413/118° * 398/95°
 * 23/228° * 14/209° 4/174° * 409/123° 404/119° 402/121°
 * 30/227°
 * 19/205° * 3/171° * 401/127°
 * 13/197°

Foto-sp: Pine
Foto-height: 15.2 m
Foto-d13: 18.7 cm

sn:o 101 Plot: 1A Dist: 15.0 m Azim: 177.1 degr

11

* 22/350°
 * 1/24° * 405/52°
 * 35/294° * 411/65°
 * 46/277° * 33/265° + * 2/89°
 * 41/259° * 24/236° * 413/103°
 * 40/240° * 23/208° * 409/121°
 * 30/214° * 14/183° 4/149°
 * 19/188° * 3/153°

Foto-sp: Pine
Foto-height: 14.5 m
Foto-d13: 17.5 cm

sn:o 102 Plot: 1A Dist: 10.9 m Azim: 165.1 degr

1

* 16/340° * 346/35°
 * 29/331° * 394/13°
 * 43/319° * 45/304° 8/334°
 * 22/298° * 383/73°
 * 35/245° * 405/102° 396/93° * 392/99°
 * 33/232° * 11/204° 2/174° * 411/145°
 * 24/216° * 413/155° * 398/122°

Foto-sp: Pine
Foto-height: 16.0 m
Foto-d13: 18.9 cm

sn:o 103 Plot: 1A Dist: 8.8 m Azim: 182.8 degr

22




Foto-sp: Pine
 Foto-height: 14.9 m
 Foto-d13: 16.5 cm

sn:o 104 Plot: 1A Dist: 6.6 m Azim: 172.7 degr

8




Foto-sp: Pine
 Foto-height: 15.2 m
 Foto-d13: 17.2 cm

sn:o 105 Plot: 1A Dist: 7.4 m Azim: 199.9 degr

45




Foto-sp: Pine
 Foto-height: 15.0 m
 Foto-d13: 17.1 cm

sn:o 106 Plot: 1A Dist: 5.6 m Azim: 198.7 degr

43




Foto-sp: Pine
 Foto-height: 12.8 m
 Foto-d13: 13.7 cm

sn:o 107 Plot: 1A Dist: 4.5 m Azim: 188.6 degr

29

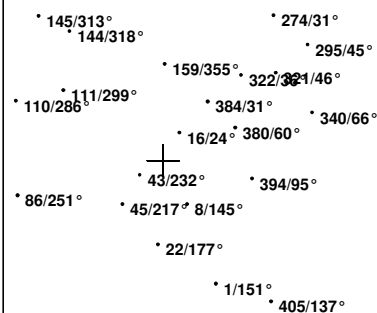


Foto-sp: Pine
 Foto-height: 16.7 m
 Foto-d13: 19.9 cm

sn:o 108 Plot: 1A Dist: 2.9 m Azim: 179.7 degr

16

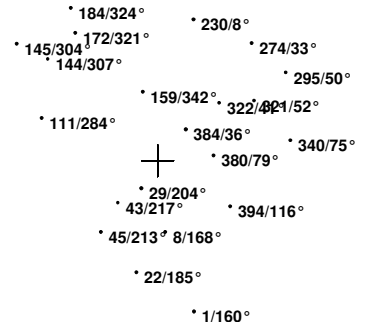


Foto-sp: Pine
 Foto-height: 14.3 m
 Foto-d13: 16.4 cm

sn:o 109 Plot: 1B Dist: 29.7 m Azim: 257.8 degr

112

* 124/311° * 126/335° * 129/40°
 * 125/8° * 127/28°
 * 0/290° * 121/302° * 119/15° * 122/58°
 * 116/64°
 * 0/262° * 115/278° * 114/71°
 * 108/172° * 104/112°
 * 107/205° * 103/130°
 * 0/229° * 105/212° * 102/166°
 * 0/217° * 101/192° * 100/142°

Foto-sp: Pine
Foto-height: 12.5 m
Foto-d13: 13.4 cm

sn:o 110 Plot: 1B Dist: 26.1 m Azim: 258.8 degr

114

* 130/334° * 131/353°
 * 129/26°
 * 126/308° * 125/331° * 127/358°
 * 119/313° * 122/48° * 123/62°
 * 116/50° * 113/80°
 * 115/263° * 112/251° * 109/104°
 * 108/218° * 104/148°
 * 107/228° * 103/176°
 * 105/227° * 102/201° * 99/132°
 * 101/211° * 100/171° * 95/138°

Foto-sp: Pine
Foto-height: 14.1 m
Foto-d13: 16.1 cm

sn:o 111 Plot: 1B Dist: 32.4 m Azim: 259.4 degr

115

* 0/324° * 131/32°
 * 0/308° * 124/325° * 126/359° * 125/331° * 127/45°
 * 0/295° * 121/318° * 119/49°
 * 0/276° * 116/75°
 * 0/252° * 112/98° * 114/83°
 * 0/244° * 108/135° * 103/118°
 * 107/163° * 103/118°
 * 0/211° * 105/184° * 102/143°
 * 0/221° * 0/202° * 101/171° * 100/131°

Foto-sp: Pine
Foto-height: 15.7 m
Foto-d13: 17.5 cm

sn:o 112 Plot: 1B Dist: 28.3 m Azim: 264.4 degr

119

* 137/355° * 136/7° * 135/22°
 * 128/310° * 130/347° * 131/17°
 * 129/52°
 * 124/285° * 126/303° * 125/358° * 127/40°
 * 121/270° * 122/80°
 * 116/105° * 114/133°
 * 115/229° * 112/195° * 109/116°
 * 108/185° * 104/141°
 * 107/200° * 103/157°

Foto-sp: Pine
Foto-height: 16.2 m
Foto-d13: 18.3 cm

sn:o 113 Plot: 1B Dist: 34.8 m Azim: 265.3 degr

121

* 137/36°
 * 0/329° * 128/8° * 130/45°
 * 0/295° * 124/341° * 126/48° * 125/70°
 * 0/267° * 0/252° * 119/90°
 * 0/250° * 0/243° * 115/138° * 112/122°
 * 0/199° * 112/122°
 * 0/204° * 108/136°
 * 0/217° * 107/150°

Foto-sp: Pine
Foto-height: 14.5 m
Foto-d13: 16.5 cm

sn:o 114 Plot: 1B Dist: 28.3 m Azim: 269.1 degr

125

* 138/320°
 * 137/353° * 136/11° * 135/32°
 * 128/294° * 130/339° * 131/29°
 * 129/69°
 * 124/267° * 126/272° * 127/78°
 * 121/250° * 119/178° * 122/100°
 * 116/130° * 114/151°
 * 115/213° * 112/188° * 109/129°

Foto-sp: Pine
Foto-height: 13.0 m
Foto-d13: 14.3 cm

sn:o 115 Plot: 1B Dist: 31.9 m Azim: 269.4 degr

126




Foto-sp: Pine
 Foto-height: 15.3 m
 Foto-d13: 16.7 cm

sn:o 116 Plot: 1B Dist: 35.4 m Azim: 268.6 degr

124




Foto-sp: Pine
 Foto-height: 16.8 m
 Foto-d13: 19.2 cm

sn:o 117 Plot: 1B Dist: 29.5 m Azim: 274.9 degr

130




Foto-sp: Pine
 Foto-height: 16.1 m
 Foto-d13: 18.0 cm

sn:o 118 Plot: 1B Dist: 34.1 m Azim: 273.6 degr

128

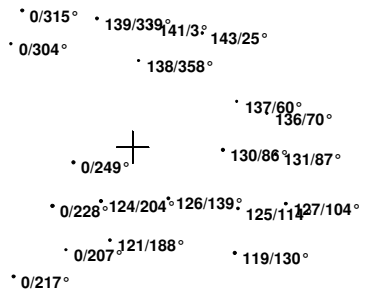


Foto-sp: Pine
 Foto-height: 16.0 m
 Foto-d13: 17.4 cm

sn:o 119 Plot: 1B Dist: 29.4 m Azim: 280.0 degr

137




Foto-sp: Pine
 Foto-height: 11.4 m
 Foto-d13: 13.1 cm

sn:o 120 Plot: 1B Dist: 34.9 m Azim: 281.0 degr

138




Foto-sp: Pine
 Foto-height: 11.7 m
 Foto-d13: 13.5 cm

sn:o 121 Plot: 1B Dist: 32.3 m Azim: 285.2 degr

143

* 151/327° * 162/11° * 175/35°
 * 148/312° * 152/356° * 165/39°
 * 147/331° * 155/40° * 164/59°
 * 146/305° * 150/59°
 * 139/272° * 141/273°
 * 138/241°
 * 137/147°
 * 136/135°
 * 135/126°
 * 128/205° * 130/164° * 131/143°
 * 0/219° * 129/127°

Foto-sp: Pine
Foto-height: 12.9 m
Foto-d13: 15.0 cm

sn:o 122 Plot: 1B Dist: 34.9 m Azim: 284.2 degr

141

* 0/309° * 151/346° * 162/29°
 * 148/331° * 152/24°
 * 147/18° * 155/56°
 * 146/346° * 150/71°
 * 0/270° * 139/271° * 143/93°
 * 0/256° * 138/194°
 * 137/126°
 * 136/121°
 * 135/117°
 * 128/183° * 130/144° * 131/130°
 * 0/204°

Foto-sp: Pine
Foto-height: 13.4 m
Foto-d13: 15.1 cm

sn:o 123 Plot: 1B Dist: 37.7 m Azim: 283.2 degr

139

* 0/305° * 0/324° * 151/11° * 162/43°
 * 0/293° * 148/3° * 152/45°
 * 147/52°
 * 146/49°
 * 0/276° * 0/270° * 141/94° * 143/92°
 * 0/250° * 0/248° * 138/130°
 * 137/115°
 * 128/159° * 130/130°
 * 0/183°

Foto-sp: Pine
Foto-height: 15.1 m
Foto-d13: 16.9 cm

sn:o 124 Plot: 1B Dist: 36.0 m Azim: 287.2 degr

146

* 153/320° * 156/344° * 163/17° * 171/35°
 * 151/346° * 162/41°
 * 0/298° * 148/320° * 152/42°
 * 147/58° * 155/73°
 * 150/88°
 * 0/252° * 139/229° * 141/166° * 143/125°
 * 0/240° * 138/179°
 * 137/136°
 * 136/131°

Foto-sp: Pine
Foto-height: 13.7 m
Foto-d13: 15.9 cm

sn:o 125 Plot: 1B Dist: 34.9 m Azim: 289.4 degr

147

* 153/310° * 156/329° * 163/5° * 171/31°
 * 151/324° * 162/36°
 * 0/287° * 148/294° * 152/32° * 165/66°
 * 146/238° * 155/78°
 * 150/96°
 * 0/249° * 139/232° * 141/198° * 143/151°
 * 138/196°
 * 137/149°
 * 136/142°

Foto-sp: Pine
Foto-height: 14.2 m
Foto-d13: 15.8 cm

sn:o 126 Plot: 1B Dist: 34.4 m Azim: 293.6 degr

152

* 160/317° * 167/331°
 * 158/309° * 170/354° * 183/40°
 * 156/306° * 163/348° * 171/30°
 * 151/288° * 162/39° * 175/63°
 * 148/262° * 165/81°
 * 147/212° * 155/106° * 164/96°
 * 146/222° * 150/121°
 * 139/225° * 141/204° * 143/176°
 * 138/201°

Foto-sp: Pine
Foto-height: 12.6 m
Foto-d13: 14.8 cm

sn:o 127 Plot: 1B Dist: 38.7 m Azim: 289.7 degr

148




Foto-sp: Pine
 Foto-height: 12.5 m
 Foto-d13: 13.8 cm

sn:o 128 Plot: 1B Dist: 38.5 m Azim: 293.0 degr

151




Foto-sp: Pine
 Foto-height: 13.7 m
 Foto-d13: 15.6 cm

sn:o 129 Plot: 1B Dist: 36.8 m Azim: 298.4 degr

163




Foto-sp: Pine
 Foto-height: 14.9 m
 Foto-d13: 16.3 cm

sn:o 130 Plot: 1B Dist: 40.1 m Azim: 295.3 degr

156




Foto-sp: Pine
 Foto-height: 12.5 m
 Foto-d13: 13.9 cm

sn:o 131 Plot: 1B Dist: 44.3 m Azim: 293.7 degr

153




Foto-sp: Pine
 Foto-height: 12.2 m
 Foto-d13: 13.7 cm

sn:o 132 Plot: 1B Dist: 38.1 m Azim: 302.1 degr

170




Foto-sp: Pine
 Foto-height: 13.0 m
 Foto-d13: 14.5 cm

sn:o 133Plot: 1B Dist: 43.6 m Azim: 296.8 degr

158




Foto-sp: Pine
 Foto-height: 12.9 m
 Foto-d13: 13.1 cm

sn:o 134Plot: 1B Dist: 43.0 m Azim: 298.3 degr

160




Foto-sp: Pine
 Foto-height: 13.1 m
 Foto-d13: 14.9 cm

sn:o 135Plot: 1B Dist: 41.5 m Azim: 300.6 degr

167




Foto-sp: Pine
 Foto-height: 13.7 m
 Foto-d13: 15.4 cm

sn:o 136Plot: 1B Dist: 44.2 m Azim: 300.3 degr

166




Foto-sp: Pine
 Foto-height: 12.8 m
 Foto-d13: 13.8 cm

sn:o 137Plot: 1B Dist: 43.6 m Azim: 303.6 degr

173




Foto-sp: Pine
 Foto-height: 13.1 m
 Foto-d13: 14.5 cm

sn:o 138Plot: 1B Dist: 42.6 m Azim: 306.9 degr

180




Foto-sp: Pine
 Foto-height: 12.4 m
 Foto-d13: 13.6 cm

sn:o 139 Plot: 1B Dist: 21.9 m Azim: 253.6 degr

109

* 125/309° * 127/323° * 133/36°
 * 119/296° * 122/353° * 123/29° * 117/54°
 * 116/308° * 113/50°
 * 114/284° * 106/82°
 * 108/250° * 104/227° * 97/103°
 * 103/234° * 96/117°
 * 102/234° * 99/165° * 97/103°
 * 100/210° * 95/165° * 87/124°
 * 88/135°

Foto-sp: Pine
Foto-height: 13.7 m
Foto-d13: 15.3 cm

sn:o 140 Plot: 1B Dist: 18.6 m Azim: 258.4 degr

113

* 131/307° * 142/14° * 129/324° * 134/4° * 133/29°
 * 127/297° * 132/55°
 * 122/303° * 123/358° * 120/68° * 68/69°
 * 116/270° * 117/60°
 * 114/260° * 109/230° * 106/121° * 98/102°
 * 104/229° * 97/133°
 * 103/232° * 99/195° * 96/154° * 91/131°
 * 100/217° * 95/189°

Foto-sp: Pine
Foto-height: 15.7 m
Foto-d13: 17.6 cm

sn:o 141 Plot: 1B Dist: 15.7 m Azim: 262.0 degr

117

* 140/325° * 142/354°
 * 129/301° * 134/336° * 133/7° * 132/53°
 * 122/277° * 123/291° * 120/68° * 75° * 110/91°
 * 113/240°
 * 109/234° * 106/178° * 98/120°
 * 97/163° * 86/123°
 * 99/209° * 96/181° * 91/153° * 78/135°

Foto-sp: Pine
Foto-height: 14.4 m
Foto-d13: 16.8 cm

sn:o 142 Plot: 1B Dist: 24.4 m Azim: 261.0 degr

116

* 130/321° * 131/339° * 129/18° * 134/45°
 * 126/295° * 125/310° * 127/337°
 * 119/285° * 122/47° * 123/66°
 * 115/255° * 114/230° * 113/90°
 * 112/244° * 109/128°
 * 108/221° * 104/173° * 103/193° * 96/121°
 * 107/229° * 102/208° * 99/147°

Foto-sp: Pine
Foto-height: 14.0 m
Foto-d13: 16.2 cm

sn:o 143 Plot: 1B Dist: 18.3 m Azim: 266.4 degr

123

* 157/24° * 135/308° * 140/339° * 142/21°
 * 131/295° * 129/307° * 134/8° * 133/45°
 * 127/280° * 132/72°
 * 122/264° * 120/68° * 91° * 117/111° * 118/91°
 * 116/246° * 113/178°
 * 114/242° * 109/209° * 106/146° * 98/118°
 * 104/216° * 97/147°
 * 103/221° * 96/162°

Foto-sp: Pine
Foto-height: 17.3 m
Foto-d13: 19.2 cm

sn:o 144 Plot: 1B Dist: 21.7 m Azim: 266.0 degr

122

* 157/39° * 137/313° * 136/318° * 135/328° * 140/9°
 * 130/298° * 131/310° * 142/43°
 * 129/348° * 134/43° * 133/62°
 * 125/280° * 127/292°
 * 119/260° * 123/84° * 117/97°
 * 116/227° * 113/123°
 * 114/228° * 112/238° * 109/173° * 106/122°
 * 108/223° * 104/195° * 97/129°
 * 103/205°

Foto-sp: Pine
Foto-height: 14.4 m
Foto-d13: 16.6 cm

sn:o 145 Plot: 1B Dist: 25.8 m Azim: 270.2 degr

127




Foto-sp: Pine
Foto-height: 14.6 m
Foto-d13: 16.9 cm

sn:o 146 Plot: 1B Dist: 18.0 m Azim: 278.8 degr

134

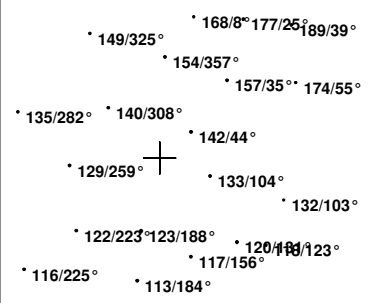


Foto-sp: Pine
Foto-height: 15.5 m
Foto-d13: 17.2 cm

sn:o 147 Plot: 1B Dist: 22.4 m Azim: 274.7 degr

129




Foto-sp: Pine
Foto-height: 15.1 m
Foto-d13: 17.9 cm

sn:o 148 Plot: 1B Dist: 26.7 m Azim: 275.6 degr

131




Foto-sp: Pine
Foto-height: 13.2 m
Foto-d13: 16.0 cm

sn:o 149 Plot: 1B Dist: 21.3 m Azim: 283.7 degr

140

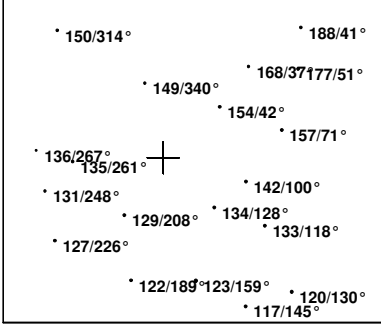


Foto-sp: Pine
Foto-height: 14.6 m
Foto-d13: 16.4 cm

sn:o 150 Plot: 1B Dist: 25.7 m Azim: 279.6 degr

135

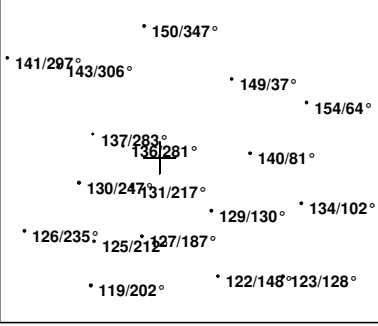


Foto-sp: Pine
Foto-height: 13.6 m
Foto-d13: 15.1 cm

sn:o 151 Plot: 1B Dist: 27.7 m Azim: 279.7 degr

136

* 147/322° * 164/24°
 * 146/311° * 150/4°
 * 141/301° * 143/315° * 149/52°
 * 138/286°
 * 137/286° * 135/101° * 140/87°
 * 128/250° * 130/224° * 131/162° * 129/120°
 * 126/223° * 125/191° * 127/162°
 * 119/187° * 122/138°

Foto-sp: Pine
 Foto-height: 11.4 m
 Foto-d13: 13.2 cm

sn:o 152 Plot: 1B Dist: 19.8 m Azim: 293.9 degr

154

* 165/310° * 178/338° * 192/11°
 * 169/325° * 200/40°
 * 164/313° * 188/40° * 197/55°
 * 149/282° * 168/301° * 177/58° * 189/70°
 * 157/105° * 174/95°
 * 135/244° * 140/222° * 142/155°
 * 129/215° * 134/177° * 133/153°
 * 132/134°

Foto-sp: Pine
 Foto-height: 14.0 m
 Foto-d13: 14.6 cm

sn:o 153 Plot: 1B Dist: 23.8 m Azim: 291.7 degr

149

* 165/326° * 178/382° * 192/38°
 * 169/359°
 * 155/306° * 164/340°
 * 150/295°
 * 168/751° * 177/79°
 * 154/102° * 157/103°
 * 137/242° * 136/232° * 135/217° * 140/160°
 * 142/128°
 * 130/230° * 131/217° * 129/183° * 134/145° * 133/134°

Foto-sp: Pine
 Foto-height: 13.5 m
 Foto-d13: 15.6 cm

sn:o 154 Plot: 1B Dist: 29.1 m Azim: 292.2 degr

150

* 163/321° * 171/346° * 187/30° * 191/41°
 * 162/332° * 175/167° * 179/33°
 * 152/301° * 165/13° * 178/392° * 155°
 * 147/276° * 155/337° * 164/58° * 169/59°
 * 146/268° * 141/251° * 143/239° * 149/115°
 * 138/240° * 137/199° * 136/184° * 135/167° * 140/134°

Foto-sp: Pine
 Foto-height: 14.2 m
 Foto-d13: 15.6 cm

sn:o 155 Plot: 1B Dist: 27.0 m Azim: 298.9 degr

164

* 194/26°
 * 171/316° * 187/13° * 191/32° * 198/48°
 * 162/297° * 175/349° * 199/10° * 195/59°
 * 152/276° * 165/305° * 178/412° * 153° * 192/67°
 * 155/266° * 169/63°
 * 150/238°
 * 143/239° * 149/160° * 168/113°
 * 154/133°
 * 137/214° * 136/204°

Foto-sp: Pine
 Foto-height: 14.4 m
 Foto-d13: 15.6 cm

sn:o 156 Plot: 1B Dist: 26.1 m Azim: 302.0 degr

169

* 183/335° * 193/4° * 202/40°
 * 194/18°
 * 171/305° * 187/359° * 191/22° * 198/44°
 * 162/287° * 175/319° * 193/346° * 195/58°
 * 165/283° * 178/282° * 148° * 192/69°
 * 155/259° * 164/243°
 * 150/239° * 188/100°
 * 149/179° * 168/124° * 177/114°
 * 154/145°
 * 137/218° * 157/132°

Foto-sp: Pine
 Foto-height: 14.7 m
 Foto-d13: 16.4 cm

sn:o 157 Plot: 1B Dist: 30.4 m Azim: 294.7 degr

155

* 163/316° * 171/348° * 187/41°
 * 151/287° * 162/329° * 175/397/47°
 * 152/286° * 165/39° * 178/66°
 * 147/258° * 164/86° * 169/79°
 * 146/253° * 150/157°
 * 141/236° * 143/220° * 149/126°
 * 138/228°
 * 137/190°

Foto-sp: Pine
Foto-height: 14.4 m
Foto-d13: 16.3 cm

sn:o 158 Plot: 1B Dist: 26.4 m Azim: 306.4 degr

178

* 183/322° * 193/356° * 202/43°
 * 171/291° * 187/343° * 191/19° * 198/501/59°
 * 175/297/311° * 195/69°
 * 165/259° * 182/74° * 192/85°
 * 155/246° * 164/224° * 169/208°
 * 150/231° * 188/114°
 * 149/187° * 168/141/127°
 * 154/158°

Foto-sp: Pine
Foto-height: 12.4 m
Foto-d13: 14.0 cm

sn:o 159 Plot: 1B Dist: 29.9 m Azim: 299.4 degr

165

* 170/313° * 183/5° * 193/33°
 * 163/295° * 171/324° * 187/41° * 194/46°
 * 162/291° * 175/217/52° * 191/56°
 * 152/261° * 178/78/78°
 * 147/246° * 155/219° * 164/125° * 169/103°
 * 150/193°
 * 143/219° * 149/146° * 154/130°

Foto-sp: Pine
Foto-height: 15.0 m
Foto-d13: 16.0 cm

sn:o 160 Plot: 1B Dist: 28.7 m Azim: 306.7 degr

179

* 185/325° * 196/6°
 * 183/327° * 193/16° * 194/41°
 * 171/283° * 187/21° * 191/60° * 198/71°
 * 162/261° * 175/270° * 195/87°
 * 165/232° * 178/182/108° * 192/100°
 * 155/227° * 164/190° * 169/166°
 * 150/213° * 168/139/77/128°

Foto-sp: Pine
Foto-height: 13.1 m
Foto-d13: 15.0 cm

sn:o 161 Plot: 1B Dist: 30.4 m Azim: 304.3 degr

175

* 176/307° * 185/340° * 196/23°
 * 170/294° * 183/354° * 193/38° * 194/56°
 * 163/273° * 171/290° * 187/56° * 191/72°
 * 162/257° * 179/90° * 178/142/101°
 * 152/243° * 165/201° * 169/138°
 * 155/210° * 164/160° * 150/196°
 * 143/215° * 168/130°

Foto-sp: Pine
Foto-height: 12.3 m
Foto-d13: 13.8 cm

sn:o 162 Plot: 1B Dist: 33.8 m Azim: 298.4 degr

162

* 166/307° * 176/339° * 185/17°
 * 160/299° * 167/310° * 170/329° * 183/40°
 * 156/280° * 163/299° * 171/19° * 187/68°
 * 151/260° * 175/77/79/81°
 * 148/247° * 152/219° * 165/111°
 * 147/216° * 155/149° * 164/117° * 169/107°
 * 146/221° * 150/152°
 * 139/223° * 141/209° * 143/191°

Foto-sp: Pine
Foto-height: 14.7 m
Foto-d13: 16.4 cm

sn:o 163 Plot: 1B Dist: 29.4 m Azim: 310.6 degr

187

° 204/28°
° 205/35°

° 185/311° ° 196/1°

° 183/301° ° 193/13° ° 202/68°
° 194/55°

° 171/265° ° 191/98° ° 198/80° ° 201/85°

° 162/248° ° 175/239° ° 199/201° ° 195/105°

° 165/221° ° 178/183° ° 183/139° ° 192/118°

° 155/221° ° 164/193° ° 169/179°

° 150/210° ° 188/130°

Foto-sp: Pine
Foto-height: 12.3 m
Foto-d13: 14.3 cm

sn:o 164 Plot: 1B Dist: 34.3 m Azim: 302.6 degr

171

° 180/325°

° 173/308°

° 185/16° ° 196/49°

° 176/320° ° 170/299° ° 183/52° ° 193/67°

° 167/292° ° 170/299° ° 183/52° ° 193/67°

° 156/260° ° 163/255° ° 187/85°

° 151/243° ° 162/199° ° 175/199° ° 199/103°

° 152/210° ° 165/144° ° 178/111°

° 147/211° ° 155/168° ° 164/136° ° 169/125°

° 146/215° ° 150/166°

Foto-sp: Pine
Foto-height: 13.3 m
Foto-d13: 15.1 cm

sn:o 165 Plot: 1B Dist: 33.1 m Azim: 309.5 degr

183

° 181/309° ° 199/26°
° 180/299°

° 176/281° ° 185/323° ° 196/47°

° 170/264° ° 193/83° ° 194/94°

° 163/243° ° 171/232° ° 187/121° ° 191/113°

° 162/220° ° 175/179° ° 191/147°

° 152/220° ° 165/185° ° 178/182° ° 192/130°

° 169/155°

Foto-sp: Pine
Foto-height: 14.0 m
Foto-d13: 16.7 cm

sn:o 166 Plot: 1B Dist: 36.1 m Azim: 310.5 degr

185

° 0/329°

° 0/303° ° 0/1°

° 181/302° ° 199/52°
° 180/288°

° 176/256° ° 196/82°

° 170/237° ° 183/143° ° 193/109° ° 194/111°

° 163/220° ° 171/196° ° 187/131° ° 191/123°

° 162/197° ° 175/199° ° 199/145°

Foto-sp: Pine
Foto-height: 12.3 m
Foto-d13: 13.8 cm

sn:o 167 Plot: 1B Dist: 39.1 m Azim: 304.7 degr

176

° 0/331° ° 0/35°
° 0/310°

° 181/355° ° 180/330°

° 173/294°

° 166/271° ° 185/76°

° 160/252° ° 167/252° ° 170/184° ° 183/101°

° 158/249° ° 170/184° ° 183/101°

° 156/219° ° 163/183° ° 171/140°

° 151/205° ° 162/159° ° 175/127°

Foto-sp: Pine
Foto-height: 13.5 m
Foto-d13: 15.1 cm

sn:o 168 Plot: 1B Dist: 42.1 m Azim: 309.3 degr

181

° 0/317° ° 0/338° ° 0/3°

° 0/320° ° 0/10°

° 0/298° ° 0/304° ° 0/64°

° 0/279° ° 180/237°

° 173/236°

° 166/233° ° 176/175° ° 185/122°

° 160/227° ° 167/210° ° 170/178° ° 183/129°

° 158/223° ° 170/178° ° 183/129°

Foto-sp: Pine
Foto-height: 15.1 m
Foto-d13: 17.7 cm

sn:o 169 Plot: 1B Dist: 8.9 m Azim: 255.8 degr

110




Foto-sp: Pine
Foto-height: 14.8 m
Foto-d13: 17.0 cm

sn:o 170 Plot: 1B Dist: 6.4 m Azim: 257.7 degr

111




Foto-sp: Pine
Foto-height: 15.7 m
Foto-d13: 17.7 cm

sn:o 171 Plot: 1B Dist: 11.8 m Azim: 264.4 degr

118




Foto-sp: Pine
Foto-height: 15.2 m
Foto-d13: 17.7 cm

sn:o 172 Plot: 1B Dist: 13.3 m Azim: 265.0 degr

120




Foto-sp: Pine
Foto-height: 15.9 m
Foto-d13: 18.1 cm

sn:o 173 Plot: 1B Dist: 6.5 m Azim: 285.4 degr

144




Foto-sp: Broadl.
Foto-height: 13.2 m
Foto-d13: 11.9 cm

sn:o 174 Plot: 1B Dist: 11.2 m Azim: 276.7 degr

132




Foto-sp: Pine
Foto-height: 12.1 m
Foto-d13: 14.4 cm

sn:o 175 Plot: 1B Dist: 8.3 m Azim: 286.4 degr

145




Foto-sp: Pine
Foto-height: 14.6 m
Foto-d13: 16.4 cm

sn:o 176 Plot: 1B Dist: 15.2 m Azim: 278.0 degr

133




Foto-sp: Pine
Foto-height: 15.1 m
Foto-d13: 16.9 cm

sn:o 177 Plot: 1B Dist: 9.0 m Azim: 298.3 degr

161




Foto-sp: Pine
Foto-height: 14.9 m
Foto-d13: 16.9 cm

sn:o 178 Plot: 1B Dist: 16.8 m Azim: 284.8 degr

142




Foto-sp: Pine
Foto-height: 15.2 m
Foto-d13: 17.1 cm

sn:o 179 Plot: 1B Dist: 11.9 m Azim: 310.6 degr

186




Foto-sp: Pine
Foto-height: 13.0 m
Foto-d13: 14.3 cm

sn:o 180 Plot: 1B Dist: 13.4 m Azim: 303.8 degr

174




Foto-sp: Broadl.
Foto-height: 13.1 m
Foto-d13: 11.5 cm

sn:o 181 Plot: 1B Dist: 16.4 m Azim: 295.9 degr

157

* 169/312° * 200/19°
 * 188/5° 197/31° * 203/53°
 * 149/283° * 168/326° 177/9° 189/43°
 * 154/285° * 174/86° 186/84°
 * 140/251° * 142/209° * 190/96°
 * 134/215° * 161/113°
 * 133/184° * 145/126°
 * 132/149° * 144/123°
 * 122/219° * 123/204°

Foto-sp: Pine
Foto-height: 15.2 m
Foto-d13: 17.1 cm

sn:o 182 Plot: 1B Dist: 15.7 m Azim: 311.6 degr

189

* 195/328°
 * 182/306° 192/320° * 200/358° * 211/40°
 * 300/59°
 * 188/310° 197/6° * 203/64°
 * 168/269° 177/274° * 213/86°
 * 154/250° * 157/223° 174/170° 186/135°
 * 142/217° * 190/131°
 * 134/219° * 161/149° 184/133°
 * 133/202° * 172/137°

Foto-sp: Pine
Foto-height: 14.7 m
Foto-d13: 15.8 cm

sn:o 183 Plot: 1B Dist: 17.6 m Azim: 306.2 degr

177

* 179/308° * 195/345°
 * 178/387° 182/317° 192/339°
 * 169/294° * 200/26° * 211/52°
 * 188/358° 197/51° * 203/75°
 * 149/259° * 168/277° * 189/91°
 * 154/238° * 157/189° 174/138° 186/118°
 * 140/231° * 190/120°
 * 142/199° * 161/135°
 * 134/205°

Foto-sp: Pine
Foto-height: 14.4 m
Foto-d13: 16.4 cm

sn:o 184 Plot: 1B Dist: 19.7 m Azim: 301.4 degr

168

* 175/319° 199/319° * 195/5°
 * 178/321° 182/334° 192/3°
 * 169/304° * 200/44°
 * 164/293° * 188/47° 197/66°
 * 149/255° * 177/97° 189/89°
 * 154/210° * 157/146° 174/118° 186/108°
 * 140/217° * 142/175°
 * 129/214° * 134/188°

Foto-sp: Pine
Foto-height: 13.4 m
Foto-d13: 15.0 cm

sn:o 185 Plot: 1B Dist: 17.1 m Azim: 317.7 degr

197

* 191/306° 198/320° 201/337° * 206/359° * 303/40°
 * 195/317°
 * 182/294° 192/305° * 200/351° * 211/53° 305/62°
 * 300/73°
 * 188/249° * 203/102°
 * 168/246° 177/231° 189/186° * 213/103°
 * 154/235° * 157/211° 174/178° 186/154°
 * 190/145°
 * 142/210°

Foto-sp: Pine
Foto-height: 15.1 m
Foto-d13: 17.6 cm

sn:o 186 Plot: 1B Dist: 19.1 m Azim: 311.3 degr

188

* 187/310° 191/317° 198/340° 191/358° * 206/22°
 * 195/340°
 * 178/294° 304° 192/329°
 * 169/280° * 200/41° * 211/65°
 * 197/89° * 203/96°
 * 168/227° 177/178° 189/130°
 * 154/220° * 157/185° 174/148° 186/133°
 * 140/221° * 190/131°

Foto-sp: Pine
Foto-height: 13.7 m
Foto-d13: 15.3 cm

sn:o 187 Plot: 1B Dist: 19.4 m Azim: 322.1 degr

2000




Foto-sp: Pine
 Foto-height: 13.3 m
 Foto-d13: 13.8 cm

sn:o 188 Plot: 1B Dist: 23.1 m Azim: 314.3 degr

1992




Foto-sp: Pine
 Foto-height: 12.0 m
 Foto-d13: 13.2 cm

sn:o 189 Plot: 1B Dist: 25.4 m Azim: 309.3 degr

1882




Foto-sp: Pine
 Foto-height: 11.2 m
 Foto-d13: 12.5 cm

sn:o 190 Plot: 1B Dist: 23.9 m Azim: 317.3 degr

1995

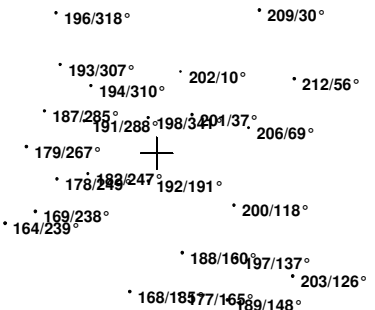


Foto-sp: Pine
 Foto-height: 13.0 m
 Foto-d13: 14.2 cm

sn:o 191 Plot: 1B Dist: 22.7 m Azim: 329.1 degr

2006

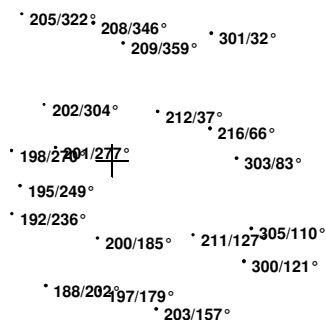


Foto-sp: Pine
 Foto-height: 11.1 m
 Foto-d13: 12.0 cm

sn:o 192 Plot: 1B Dist: 24.6 m Azim: 323.5 degr

2001

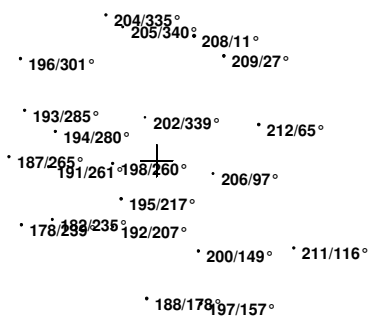


Foto-sp: Pine
 Foto-height: 12.5 m
 Foto-d13: 14.0 cm

sn:o 193 Plot: 1B Dist: 25.7 m Azim: 318.9 degr

198

* 204/351°
 * 205/358° * 208/27°
 * 196/313° * 209/40°
 * 193/295° * 202/29° * 212/69°
 * 194/293°
 * 187/268° * 201/80° * 206/90°
 * 191/261°
 * 179/251° * 195/161°
 * 178/188° * 192/174°
 * 169/224° * 200/130°
 * 164/228°
 * 188/160° * 197/142°

Foto-sp: Pine
Foto-height: 12.7 m
Foto-d13: 13.5 cm

sn:o 194 Plot: 1B Dist: 27.6 m Azim: 313.0 degr

191

* 204/15°
 * 205/22° * 208/42°
 * 185/303° * 196/339°
 * 183/293° * 193/331° * 202/57°
 * 194/5°
 * 187/278° * 198/6° * 201/81°
 * 175/259° * 240° * 195/108°
 * 165/236° * 178/199° * 192/127°
 * 169/202° * 200/113°
 * 164/212°
 * 150/221° * 188/137° * 197/126°

Foto-sp: Pine
Foto-height: 12.0 m
Foto-d13: 13.3 cm

sn:o 195 Plot: 1B Dist: 26.9 m Azim: 324.8 degr

202

* 210/13°
 * 199/307° * 207/354° * 214/36°
 * 204/333°
 * 205/340° * 208/25°
 * 196/289° * 209/46°
 * 193/267° * 212/88°
 * 194/255°
 * 187/248° * 198/200° * 204/159°
 * 191/237° * 206/124°
 * 195/190°
 * 178/223° * 192/190°
 * 169/220° * 200/152° * 211/125°

Foto-sp: Pine
Foto-height: 9.7 m
Foto-d13: 10.3 cm

sn:o 196 Plot: 1B Dist: 28.8 m Azim: 315.9 degr

194

* 199/339° * 207/28°
 * 204/17°
 * 205/27° * 208/49°
 * 185/291° * 196/328°
 * 183/274° * 193/299° * 202/75°
 * 187/235°
 * 191/185° * 198/194° * 204/100°
 * 175/236° * 221° * 195/130°
 * 165/226° * 178/194° * 176° * 192/143°
 * 169/198° * 200/124°
 * 164/206°

Foto-sp: Pine
Foto-height: 11.1 m
Foto-d13: 12.5 cm

sn:o 197 Plot: 1B Dist: 30.7 m Azim: 314.8 degr

193

* 199/351° * 207/41°
 * 204/34°
 * 205/44°
 * 185/289° * 196/349°
 * 183/263° * 202/87°
 * 194/119°
 * 171/247° * 187/193° * 198/105°
 * 191/151° * 201/105°
 * 175/219° * 196° * 195/127°
 * 165/213° * 178/192° * 160° * 192/137°
 * 169/184°

Foto-sp: Pine
Foto-height: 13.1 m
Foto-d13: 15.0 cm

sn:o 198 Plot: 1B Dist: 29.7 m Azim: 333.1 degr

208

* 0/307° * 0/20° * 0/39°
 * 304/44°
 * 210/358° * 302/59°
 * 207/303° * 214/50°
 * 204/277° * 205/271° * 209/118° * 301/89°
 * 194/229° * 202/205° * 212/138° * 216/126°
 * 191/222° * 198/204° * 191° * 206/166° * 303/127°

Foto-sp: Pine
Foto-height: 16.0 m
Foto-d13: 17.7 cm

sn:o 199 Plot: 1B Dist: 32.9 m Azim: 317.4 degr

196

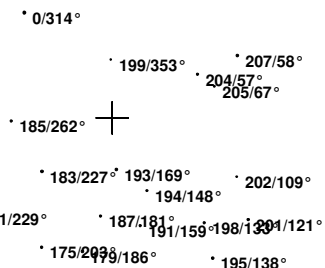


Foto-sp: Pine
Foto-height: 12.3 m
Foto-d13: 13.8 cm

sn:o 200 Plot: 1B Dist: 31.6 m Azim: 327.1 degr

205




Foto-sp: Broadl.
Foto-height: 10.9 m
Foto-d13: 8.8 cm

sn:o 201 Plot: 1B Dist: 32.5 m Azim: 326.2 degr

204




Foto-sp: Pine
Foto-height: 12.2 m
Foto-d13: 13.8 cm

sn:o 202 Plot: 1B Dist: 32.5 m Azim: 330.2 degr

207




Foto-sp: Pine
Foto-height: 13.4 m
Foto-d13: 15.1 cm

sn:o 203 Plot: 1B Dist: 35.5 m Azim: 320.2 degr

199

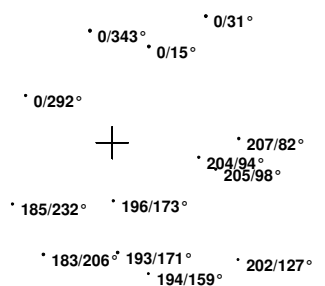


Foto-sp: Pine
Foto-height: 9.0 m
Foto-d13: 10.1 cm

sn:o 204 Plot: 1B Dist: 1.3 m Azim: 296.8 degr

159

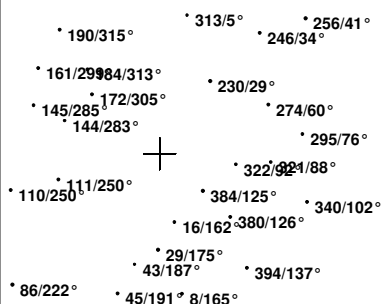


Foto-sp: Pine
Foto-height: 14.8 m
Foto-d13: 16.4 cm

sn:o 205 Plot: 1B Dist: 6.0 m Azim: 302.9 degr

172

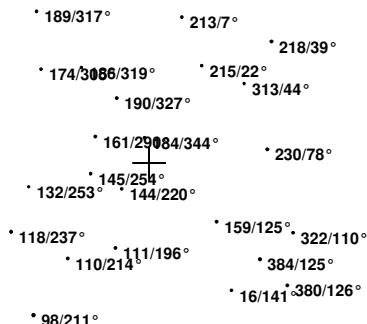


Foto-sp: Pine
Foto-height: 14.8 m
Foto-d13: 16.6 cm

sn:o 206 Plot: 1B Dist: 7.0 m Azim: 310.0 degr

184

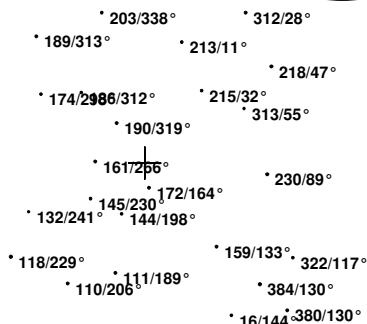


Foto-sp: Pine
Foto-height: 15.2 m
Foto-d13: 17.2 cm

sn:o 207 Plot: 1B Dist: 9.5 m Azim: 312.2 degr

190




Foto-sp: Broadl.
Foto-height: 14.9 m
Foto-d13: 13.9 cm

sn:o 208 Plot: 1B Dist: 9.0 m Azim: 341.6 degr

215

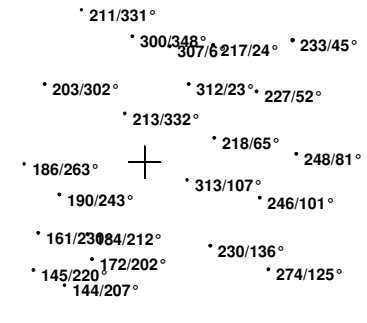


Foto-sp: Pine
Foto-height: 14.4 m
Foto-d13: 16.4 cm

sn:o 209 Plot: 1B Dist: 11.7 m Azim: 339.2 degr

213

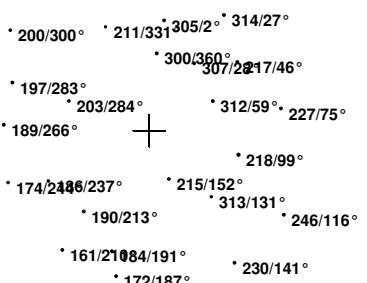


Foto-sp: Pine
Foto-height: 14.4 m
Foto-d13: 16.5 cm

sn:o 210 Plot: 1B Dist: 14.7 m Azim: 324.8 degr

203

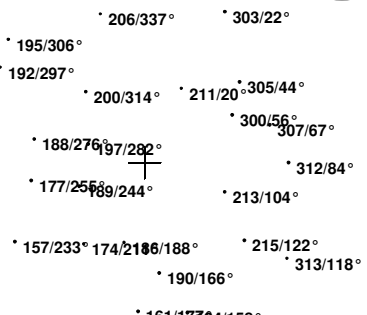


Foto-sp: Pine
Foto-height: 14.1 m
Foto-d13: 15.0 cm

sn:o 211 Plot: 1B Dist: 17.5 m Azim: 336.4 degr

211

* 202/305° * 212/338° * 310/33°
 * 201/296° * 216/3° * 303/24°
 * 206/307°
 * 200/262° + * 305/78° * 314/78°
 * 300/111° * 307/108° * 307/99°
 * 188/245° * 197/233° * 203/200° * 312/119°
 * 177/232° * 189/220° * 213/151° * 218/128°
 * 215/151°

Foto-sp: Pine
Foto-height: 12.2 m
Foto-d13: 14.2 cm

sn:o 212 Plot: 1B Dist: 22.7 m Azim: 342.7 degr

216

* 214/333°
 * 208/306° * 309/31°
 * 209/308° * 301/355° * 315/47°
 * 212/232° * 310/66°
 + * 206/246° * 303/132°
 * 200/220° * 211/183° * 305/152° * 314/127°
 * 300/160° * 307/127° * 317/135°

Foto-sp: Pine
Foto-height: 15.6 m
Foto-d13: 17.6 cm

sn:o 213 Plot: 1B Dist: 24.2 m Azim: 336.7 degr

212

 * 302/14° * 311/41°
 * 207/313° * 214/353° * 309/49°
 * 204/300° * 208/318° * 301/28°
 * 205/300° * 209/327°
 * 202/268° + * 310/79°
 * 216/102°
 * 198/249° * 201/245° * 206/217° * 303/115°
 * 195/236°
 * 192/229° * 200/199° * 211/158° * 305/135° * 314/120°
 * 300/144°

Foto-sp: Pine
Foto-height: 13.9 m
Foto-d13: 15.7 cm

sn:o 214 Plot: 1B Dist: 28.2 m Azim: 335.3 degr

209

 * 304/31° * 306/38°
 * 210/338° * 302/43°
 * 207/301° * 214/21°
 * 204/283° * 205/280° * 208/298° * 301/78°
 + * 202/226° * 212/147°
 * 198/220° * 201/207° * 216/128°
 * 195/210° * 206/179° * 303/129°

Foto-sp: Pine
Foto-height: 14.1 m
Foto-d13: 16.4 cm

sn:o 215 Plot: 1B Dist: 30.8 m Azim: 340.1 degr

214

 * 0/304° * 0/337° * 0/39°
 * 0/358° * 0/32° * 308/49°
 * 304/38° * 306/49°
 * 210/291° * 302/70°
 * 207/263° + * 309/96°
 * 204/256° * 205/250° * 208/230° * 301/126°
 * 209/201°
 * 202/216° * 212/173° * 310/123°
 * 216/153°

Foto-sp: Pine
Foto-height: 12.4 m
Foto-d13: 13.6 cm

sn:o 216 Plot: 1B Dist: 33.1 m Azim: 335.7 degr

210

 * 0/312° * 0/330° * 0/355° * 0/33°
 * 0/311° * 0/3°
 * 0/287° * 0/36° * 0/56°
 * 304/69° * 306/70°
 + * 207/234° * 214/111° * 302/92°
 * 204/236° * 205/225° * 208/178° * 301/119°
 * 209/158°
 * 202/193°

Foto-sp: Pine
Foto-height: 13.4 m
Foto-d13: 14.7 cm

sn:o 217 Plot: 1C Dist: 4.7 m Azim: 12.7 degr

230

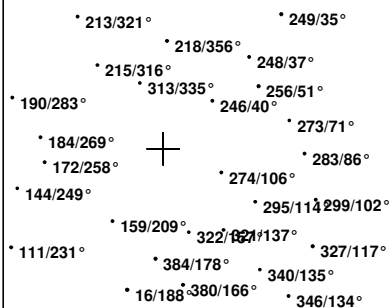


Foto-sp: Pine
Foto-height: 15.5 m
Foto-d13: 18.1 cm

sn:o 218 Plot: 1C Dist: 7.9 m Azim: 356.0 degr

313

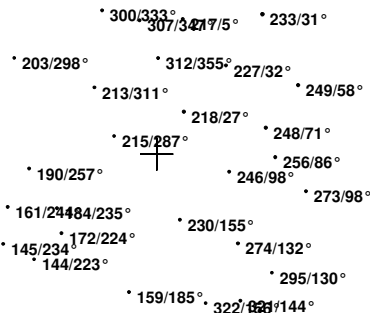


Foto-sp: Pine
Foto-height: 12.4 m
Foto-d13: 13.7 cm

sn:o 219 Plot: 1C Dist: 10.3 m Azim: 3.4 degr

218

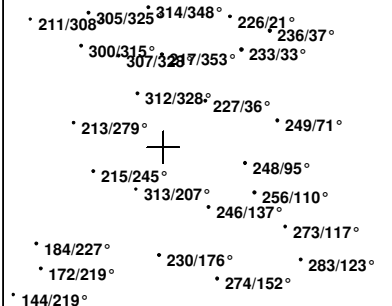


Foto-sp: Pine
Foto-height: 16.4 m
Foto-d13: 18.3 cm

sn:o 220 Plot: 1C Dist: 12.9 m Azim: 355.4 degr

312




Foto-sp: Pine
Foto-height: 15.2 m
Foto-d13: 17.4 cm

sn:o 221 Plot: 1C Dist: 15.0 m Azim: 0.0 degr

217

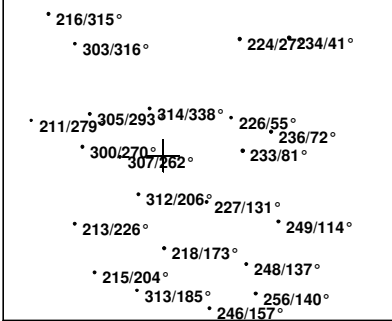


Foto-sp: Pine
Foto-height: 15.8 m
Foto-d13: 18.1 cm

sn:o 222 Plot: 1C Dist: 14.9 m Azim: 351.4 degr

307




Foto-sp: Pine
Foto-height: 15.2 m
Foto-d13: 17.5 cm

sn:o 223 Plot: 1C Dist: 15.6 m Azim: 344.3 degr

3000

* 212/324°
 * 216/340°
 * 206/301° * 303/350°
 * 200/273° * 211/291° * 305/7° * 314/54° * 226/73°
 * 197/253° * 203/236° * 307/99° * 317/90°
 * 189/239° * 213/180° * 312/124° * 227/108°
 * 174/218° * 214° * 215/168° * 218/135°
 * 313/153°

Foto-sp: Pine
Foto-height: 15.3 m
Foto-d13: 17.4 cm

sn:o 224 Plot: 1C Dist: 17.4 m Azim: 356.8 degr

314

* 212/300° * 310/349° * 225/36°
 * 216/307° * 222/26°
 * 303/305° * 224/46° * 234/57°
 * 211/258° * 305/259° * 226/90° * 236/95°
 * 300/234° * 307/203° * 317/158° * 233/108°
 * 312/181° * 227/143°
 * 213/207° * 249/125°
 * 218/168°

Foto-sp: Pine
Foto-height: 14.8 m
Foto-d13: 17.1 cm

sn:o 225 Plot: 1C Dist: 17.2 m Azim: 346.5 degr

3055

* 212/315° * 310/15° * 222/41°
 * 216/332°
 * 206/290° * 303/342° * 224/57°
 * 211/258° * 314/79° * 226/85°
 * 300/187° * 307/133° * 317/113° * 233/97°
 * 197/242° * 203/224° * 312/143° * 227/121°
 * 213/182° * 218/145°

Foto-sp: Pine
Foto-height: 14.8 m
Foto-d13: 16.5 cm

sn:o 226 Plot: 1C Dist: 21.0 m Azim: 345.6 degr

3003

* 208/307° * 309/17°
 * 209/309° * 301/343° * 315/32°
 * 212/295° * 310/42° * 222/63°
 * 216/312°
 * 206/263°
 * 200/234° * 211/204° * 305/162° * 314/125°
 * 300/170° * 307/133° * 317/136°
 * 197/220° * 203/202° * 312/151°

Foto-sp: Pine
Foto-height: 14.5 m
Foto-d13: 16.7 cm

sn:o 227 Plot: 1C Dist: 23.9 m Azim: 354.7 degr

3100

* 302/319° * 311/358° * 220/37°
 * 214/303° * 309/352°
 * 301/300° * 315/21° * 223/56°
 * 212/259° * 216/246° * 225/80° * 222/86°
 * 303/222° * 224/113° * 234/104°
 * 211/213° * 305/195° * 314/169° * 226/140° * 236/132°

Foto-sp: Pine
Foto-height: 17.2 m
Foto-d13: 19.5 cm

sn:o 228 Plot: 1C Dist: 27.6 m Azim: 344.8 degr

3001

* 0/336° * 0/2° * 308/21° * 316/40°
 * 306/11°
 * 304/355°
 * 210/299° * 302/352° * 311/52°
 * 214/306° * 309/71° * 315/86°
 * 208/269° * 209/258° * 310/120°
 * 212/208° * 216/175°
 * 206/212° * 303/163°

Foto-sp: Pine
Foto-height: 14.2 m
Foto-d13: 15.9 cm

sn:o 229 Plot: 1C Dist: 30.9 m Azim: 345.5 degr

302




Foto-sp: Pine
Foto-height: 16.6 m
Foto-d13: 19.1 cm

sn:o 230 Plot: 1C Dist: 33.3 m Azim: 346.4 degr

304




Foto-sp: Pine
Foto-height: 13.4 m
Foto-d13: 15.2 cm

sn:o 231 Plot: 1C Dist: 33.5 m Azim: 349.6 degr

306




Foto-sp: Pine
Foto-height: 14.2 m
Foto-d13: 16.4 cm

sn:o 232 Plot: 1C Dist: 9.7 m Azim: 72.6 degr

299




Foto-sp: Pine
Foto-height: 14.6 m
Foto-d13: 17.2 cm

sn:o 233 Plot: 1C Dist: 6.6 m Azim: 68.4 degr

295

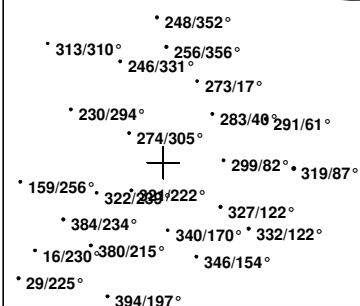


Foto-sp: Pine
Foto-height: 13.6 m
Foto-d13: 15.2 cm

sn:o 234 Plot: 1C Dist: 12.4 m Azim: 64.7 degr

291

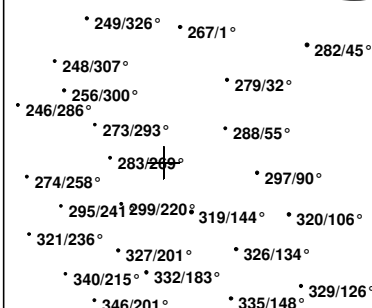


Foto-sp: Pine
Foto-height: 15.6 m
Foto-d13: 18.4 cm

sn:o 235 Plot: 1C Dist: 5.6 m Azim: 48.2 degr

274

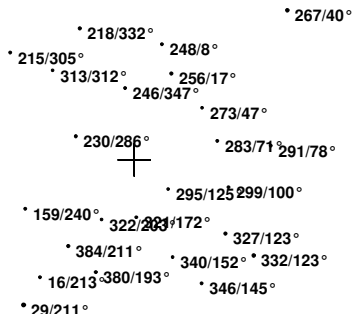


Foto-sp: Pine
Foto-height: 15.4 m
Foto-d13: 18.1 cm

sn:o 236 Plot: 1C Dist: 9.9 m Azim: 58.1 degr

283

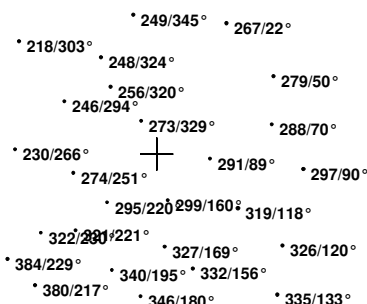


Foto-sp: Pine
Foto-height: 15.1 m
Foto-d13: 17.9 cm

sn:o 237 Plot: 1C Dist: 10.1 m Azim: 47.3 degr

273

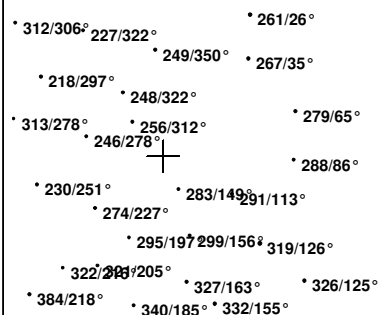


Foto-sp: Pine
Foto-height: 14.0 m
Foto-d13: 16.2 cm

sn:o 238 Plot: 1C Dist: 8.1 m Azim: 24.1 degr

246

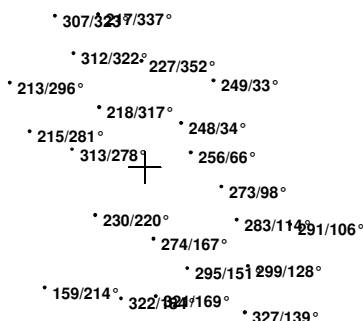


Foto-sp: Pine
Foto-height: 15.1 m
Foto-d13: 17.7 cm

sn:o 239 Plot: 1C Dist: 10.1 m Azim: 33.7 degr

256

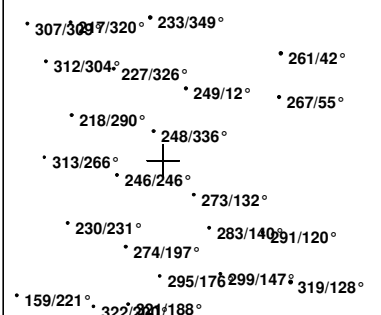


Foto-sp: Pine
Foto-height: 16.2 m
Foto-d13: 18.7 cm

sn:o 240 Plot: 1C Dist: 11.1 m Azim: 26.6 degr

248

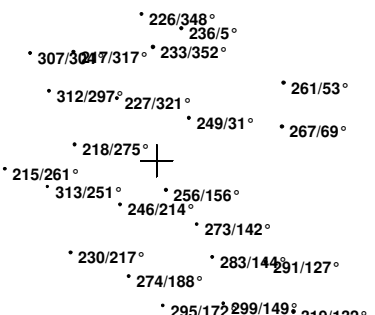


Foto-sp: Pine
Foto-height: 15.8 m
Foto-d13: 17.0 cm

sn:o 241 Plot: 1C Dist: 16.7 m Azim: 42.2 degr

267

* 226/303°
 * 236/308°
 * 233/296°

* 260/18°

* 261/356° * 270/57°
 * 275/68°

* 249/269°

* 248/249° * 282/92°

* 256/235° * 279/132°

* 273/215° * 288/150°

* 283/202° * 291/181° * 297/146°

* 274/220°

Foto-sp: Pine
 Foto-height: 17.4 m
 Foto-d13: 19.7 cm

sn:o 242 Plot: 1C Dist: 13.8 m Azim: 27.4 degr

249

* 314/305° * 226/329°
 * 236/349° * 260/52°

* 217/294° * 233/327°

* 312/275° * 227/279° * 261/64°

* 218/251° * 248/211° * 267/89°

* 313/238° * 256/192° * 279/108°

* 246/213° * 273/170° * 288/122°

* 230/215° * 283/165° * 291/146°

Foto-sp: Pine
 Foto-height: 16.0 m
 Foto-d13: 18.2 cm

sn:o 243 Plot: 1C Dist: 18.4 m Azim: 37.0 degr

261

* 224/312° * 234/324°
 * 241/344° * 251/14° * 258/35°
 * 257/29°

* 226/290° * 260/34° * 265/55°
 * 236/292° * 233/279°

* 270/80° * 275/86°

* 249/244° * 267/176° * 282/110°

* 248/233° * 279/149°

* 256/222° * 273/206° * 288/157°

Foto-sp: Pine
 Foto-height: 17.7 m
 Foto-d13: 20.1 cm

sn:o 244 Plot: 1C Dist: 13.1 m Azim: 11.1 degr

227

* 241/38°

* 305/301° * 314/323° * 226/10°
 * 236/37°

* 300/288° * 307/297° * 311° * 233/29°

* 312/270°

* 213/255° * 249/99°

* 218/216° * 248/141°

* 215/232° * 313/212° * 256/146°
 * 246/172° * 273/142°

Foto-sp: Pine
 Foto-height: 15.2 m
 Foto-d13: 18.1 cm

sn:o 245 Plot: 1C Dist: 16.3 m Azim: 14.6 degr

233

* 224/352° * 234/16° * 241/41°

* 305/277° * 314/288° * 226/334°
 * 236/50°

* 307/261° * 241/261°

* 312/241° * 227/209° * 261/99°

* 249/147° * 267/116°

* 218/213° * 248/172°

* 215/225° * 313/211° * 256/169°

Foto-sp: Pine
 Foto-height: 18.2 m
 Foto-d13: 21.3 cm

sn:o 246 Plot: 1C Dist: 17.7 m Azim: 17.9 degr

236

* 310/312° * 222/336° * 237/202° * 242/32°

* 224/338° * 234/5° * 241/38°

* 314/275° * 226/284° * 260/86°

* 307/237° * 252° * 233/230°

* 312/239° * 227/217° * 261/112°

* 249/169° * 267/128°

* 218/217° * 248/185° * 279/130°

Foto-sp: Pine
 Foto-height: 17.0 m
 Foto-d13: 19.1 cm

sn:o 247 Plot: 1C Dist: 17.7 m Azim: 10.8 degr

226

• 310/320° • 225/10° • 237/33°
• 222/351°

• 224/° • 234/30° • 241/55°

Foto-sp: Pine
Foto-height: 14.5 m
Foto-d13: 15.4 cm

• 305/265° • 314/270°
• 300/253° • 307/247° • 235° • 236/104° • 233/154°
• 312/224° • 227/190° • 261/110°
• 218/201° • 249/149° • 267/123°
• 248/168°

sn:o 248 Plot: 1C Dist: 23.3 m Azim: 22.8 degr

241

• 223/320° • 232/342°

• 250/43°

• 225/309° • 237/350° • 242/24°
• 222/291°

Foto-sp: Pine
Foto-height: 18.5 m
Foto-d13: 21.5 cm

• 224/270° • 314/277° • 251/79° • 258/80° • 257/89°
• 226/235° • 236/218° • 260/137° • 265/111°
• 233/221° • 261/164° • 270/131°
• 227/218°

sn:o 249 Plot: 1C Dist: 22.6 m Azim: 15.0 degr

234

• 309/306°
• 315/308° • 223/341° • 232/12°

• 310/284° • 222/302° • 225/339° • 237/372° • 242/54°

• 224/253° • 241/97° • 251/87°

Foto-sp: Pine
Foto-height: 17.8 m
Foto-d13: 21.2 cm

• 314/237° • 226/210° • 236/185° • 260/123°
• 217/221° • 233/196°
• 261/144°

sn:o 250 Plot: 1C Dist: 21.8 m Azim: 8.7 degr

224

• 309/318°
• 315/323° • 223/4° • 232/31°

• 310/293° • 222/338° • 225/21° • 237/552° • 242/63°

• 234/83° • 241/90°

Foto-sp: Pine
Foto-height: 16.7 m
Foto-d13: 18.6 cm

• 305/237° • 314/226° • 226/180° • 236/155°
• 307/220° • 217/207° • 233/172°
• 261/132°

sn:o 251 Plot: 1C Dist: 24.2 m Azim: 5.2 degr

222

• 311/324° • 235/40°
• 220/4° • 231/39°

• 309/309°
• 315/314° • 223/22° • 232/53°

• 310/266° • 225/68° • 237/80°

Foto-sp: Pine
Foto-height: 16.0 m
Foto-d13: 17.9 cm

• 303/243° • 224/158° • 314/122° • 241/111°
• 305/221° • 314/206° • 226/171° • 236/156°

sn:o 252 Plot: 1C Dist: 25.5 m Azim: 10.4 degr

225

• 219/345° • 235/32°
• 311/308° • 220/339° • 231/27° • 238/45°

• 309/293°
• 315/291° • 223/342° • 232/43°

• 310/260° • 222/248° • 237/892° • 242/87°

Foto-sp: Pine
Foto-height: 18.6 m
Foto-d13: 22.0 cm

• 224/202° • 314/159° • 241/129° • 251/109°

• 314/216° • 226/190°

sn:o 253 Plot: 1C Dist: 28.6 m Azim: 14.2 degr

232

* 316/313° * 228/2°

* 219/317° * 235/23° * 240/54°

* 220/300° * 231/4° * 238/46° * 244/69°

* 223/274°

* 225/223° * 237/152° * 242/122° * 250/96°

* 222/233°

* 224/213° * 234/192° * 241/162° * 251/133° * 257/128°

Foto-sp: Pine
Foto-height: 17.6 m
Foto-d13: 20.6 cm

sn:o 254 Plot: 1C Dist: 28.1 m Azim: 7.5 degr

223

* 308/310° * 316/329° * 221/357° * 228/25°

* 219/347° * 235/51°

* 311/294° * 220/336° * 231/56° * 238/65°

* 309/273° * 315/261° * 232/93°

* 310/236° * 225/162° * 237/124° * 242/109° * 222/202°

* 224/183° * 234/161° * 241/140°

Foto-sp: Pine
Foto-height: 18.1 m
Foto-d13: 20.9 cm

sn:o 255 Plot: 1C Dist: 27.1 m Azim: 357.9 degr

315

* 308/336° * 316/4° * 221/27°

* 304/308° * 306/319°

* 219/33°

* 302/293° * 311/337° * 220/49°

* 301/266° * 309/299° * 223/81°

* 310/201° * 225/111° * 222/134°

* 216/227° * 303/212° * 224/133° * 234/128°

Foto-sp: Pine
Foto-height: 16.4 m
Foto-d13: 19.2 cm

sn:o 256 Plot: 1C Dist: 28.3 m Azim: 354.2 degr

309

* 0/309° * 0/328° * 308/348° * 316/20° * 221/40°

* 304/306° * 306/327°

* 219/52°

* 214/276° * 302/291° * 311/10° * 220/69°

* 301/251° * 315/119° * 223/93°

* 212/229° * 310/172° * 225/113° * 222/129° * 216/211°

* 303/197° * 224/133° * 234/126°

Foto-sp: Pine
Foto-height: 15.8 m
Foto-d13: 18.5 cm

sn:o 257 Plot: 1C Dist: 30.4 m Azim: 4.8 degr

220

* 0/311° * 0/326° * 0/341° * 229/36°

* 308/302° * 316/326° * 221/8° * 228/41°

* 219/360°

* 311/273° * 235/74° * 231/90° * 238/84°

* 309/249° * 315/229° * 223/156° * 232/120°

* 310/217° * 225/159° * 237/132° * 242/121° * 222/184°

Foto-sp: Pine
Foto-height: 18.8 m
Foto-d13: 21.2 cm

sn:o 258 Plot: 1C Dist: 30.6 m Azim: 355.4 degr

311

* 0/316° * 0/340° * 0/3° * 0/20°

* 0/295° * 0/313° * 308/336° * 316/25° * 221/49°

* 304/296° * 306/305°

* 302/265° * 219/68° * 220/93°

* 301/232° * 309/190° * 315/157° * 223/114°

* 212/221° * 310/178° * 225/128° * 222/144°

Foto-sp: Pine
Foto-height: 14.1 m
Foto-d13: 16.2 cm

sn:o 259 Plot: 1C Dist: 32.6 m Azim: 4.4 degr

219

* 0/299° * 0/315° 0/333° * 0/12° * 229/45°
 * 308/286° * 316/306° * 221/13° * 228/56°
 +
 * 311/248° * 235/94° * 220/180° * 238/100°
 * 309/232° * 231/116° * 232/137°
 * 315/213° * 223/167° * 225/165° * 237/142° * 242/131°

Foto-sp: Pine
Foto-height: 17.7 m
Foto-d13: 20.1 cm

sn:o 260 Plot: 1C Dist: 35.7 m Azim: 5.2 degr

221

* 0/300° * 0/332° * 0/349° * 0/326° * 0/12° * 229/60°
 * 0/276° * 0/287° 0/301° * 228/87°
 +
 * 308/262° * 316/258° * 219/193° * 235/122°
 * 311/229° * 220/188° * 231/144° * 238/122°
 * 309/220° * 223/177° * 315/207°

Foto-sp: Pine
Foto-height: 17.8 m
Foto-d13: 20.8 cm

sn:o 261 Plot: 1C Dist: 34.7 m Azim: 359.1 degr

316

* 0/321° * 0/° * 0/21° * 0/323° * 0/5° * 0/45°
 * 0/292° * 0/326° 0/11° * 221/78° * 228/83°
 +
 * 0/270° * 308/266° * 306/252° * 219/126°
 * 304/232° * 302/237° * 311/205° * 220/146° * 231/121°
 * 309/200° * 301/220° * 315/184° * 223/149° * 232/133°

Foto-sp: Pine
Foto-height: 15.8 m
Foto-d13: 17.2 cm

sn:o 262 Plot: 1C Dist: 34.7 m Azim: 352.9 degr

308

* 0/346° * 0/24° * 0/41° * 0/358° * 0/36° * 0/300° * 0/348° * 0/37° 0/55°
 * 0/269° * 0/274° * 316/86° * 221/82°
 +
 * 304/240° * 306/230° * 219/106°
 * 302/218° * 311/156° * 220/122°
 * 214/229° * 309/168° * 301/201° * 315/156° * 223/130°

Foto-sp: Pine
Foto-height: 14.1 m
Foto-d13: 15.7 cm

sn:o 263 Plot: 1C Dist: 16.9 m Azim: 71.8 degr

297

* 267/326° * 282/15° * 286/37° * 279/336° * 294/59° * 288/319°
 +
 * 283/270° * 291/270° * 299/251° * 319/233° * 320/136°
 * 327/235° * 326/189° * 328/127° * 332/222° * 329/153° * 335/186°

Foto-sp: Pine
Foto-height: 17.0 m
Foto-d13: 20.0 cm

sn:o 264 Plot: 1C Dist: 24.6 m Azim: 67.7 degr

294

* 270/313° * 281/18° * 275/320° * 285/32° * 287/25° * 290/52°
 * 282/301° * 286/341° * 289/34° * 293/68° * 296/86° * 298/145°
 +
 * 297/239° * 318/114° * 320/219° * 324/134°

Foto-sp: Pine
Foto-height: 16.9 m
Foto-d13: 20.0 cm

sn:o 265 Plot: 1C Dist: 16.0 m Azim: 62.4 degr

288

* 261/337° * 270/13°
 275/26°
 * 249/302° * 267/330°
 * 282/38° * 286/55°
 * 279/356°
 * 273/266° +
 * 283/250° * 291/235° * 297/139°
 * 299/228° * 319/196° * 320/138°
 * 327/215° * 326/169° * 328/131°
 * 332/203°

Foto-sp: Pine
Foto-height: 15.1 m
Foto-d13: 17.5 cm

sn:o 266 Plot: 1C Dist: 17.2 m Azim: 54.6 degr

279

* 236/310° * 260/352°
 * 261/329° * 270/20°
 275/37°
 * 249/288° * 267/312° * 282/60° * 286/71°
 * 273/245° * 288/176°
 * 283/230° * 291/212° * 297/156°
 * 299/214° * 319/189° * 320/149°

Foto-sp: Pine
Foto-height: 16.6 m
Foto-d13: 19.6 cm

sn:o 267 Plot: 1C Dist: 25.0 m Azim: 59.6 degr

286

* 272/4° * 277/35°
 * 265/321° * 278/29°
 * 270/298° * 281/39°
 275/305° * 285/60°
 * 282/264° * 287/69° * 290/81°
 +
 * 279/251° * 289/106° * 293/99°
 * 288/235° * 294/161° * 296/111°
 * 298/155° * 297/217° * 318/130°

Foto-sp: Pine
Foto-height: 16.6 m
Foto-d13: 19.8 cm

sn:o 268 Plot: 1C Dist: 21.7 m Azim: 55.7 degr

282

* 272/27°
 * 260/316° * 265/349° * 278/46°
 * 261/290° * 270/331° * 281/56°
 275/359°
 * 267/272° + * 287/77°
 * 279/240° * 286/84° * 289/94°
 * 288/218° * 294/121°
 * 291/225° * 297/195° * 298/127°

Foto-sp: Pine
Foto-height: 18.5 m
Foto-d13: 21.7 cm

sn:o 269 Plot: 1C Dist: 23.4 m Azim: 49.6 degr

275

* 251/326° * 258/352° * 271/41°
 * 257/336° * 266/9° * 272/39°
 * 260/295° * 265/341° * 278/62°
 * 261/266° * 270/283° * 281/75°
 +
 * 267/248° * 287/100°
 * 282/179° * 286/125° * 289/117°
 * 279/217° * 294/140°
 * 288/206°

Foto-sp: Pine
Foto-height: 15.9 m
Foto-d13: 18.4 cm

sn:o 270 Plot: 1C Dist: 22.3 m Azim: 45.7 degr

270

* 241/311° * 251/336° * 258/6°
 * 257/350° * 266/27° * 272/52°
 * 260/301° * 265/12°
 * 261/260° + * 275/103°
 * 267/237° * 282/151° * 286/118° * 289/114°
 * 279/200° * 294/133°
 * 288/193°

Foto-sp: Pine
Foto-height: 16.1 m
Foto-d13: 17.1 cm

sn:o 271 Plot: 1C Dist: 21.7 m Azim: 36.4 degr

260

* 259/37°

* 234/303° * 241/317° * 251/1° * 258/35°
* 257/26°

* 266/60°

* 236/266° + * 265/73°

* 261/214° * 270/121°
* 275/115°

* 249/232° * 267/198°

* 282/136°

* 279/172°

Foto-sp: Pine
Foto-height: 17.6 m
Foto-d13: 20.1 cm

sn:o 272 Plot: 1C Dist: 25.0 m Azim: 41.7 degr

265

* 237/304° * 242/320°

* 263/36°

* 259/17°

* 241/291° * 251/315° * 258/1°
* 257/331°

* 271/63°

* 266/43°

* 272/71°

+ * 260/253°

* 261/235° * 270/192°
* 275/161°

* 267/221°

* 282/169° * 286/141°

* 287/120°

* 289/132°

Foto-sp: Pine
Foto-height: 15.9 m
Foto-d13: 17.4 cm

sn:o 273 Plot: 1C Dist: 28.0 m Azim: 41.8 degr

266

* 252/347°

* 262/34°

* 250/323°

* 242/300°

* 263/33° * 269/52°

* 259/357°

* 251/284° * 258/316°

* 271/75°

* 257/282°

* 272/97°

* 260/240° * 265/223°

* 278/106°

* 270/207°

* 281/120°

* 275/189°

* 285/124°

* 287/139°

Foto-sp: Pine
Foto-height: 18.2 m
Foto-d13: 21.3 cm

sn:o 274 Plot: 1C Dist: 26.3 m Azim: 34.4 degr

257

* 232/308°

* 254/29°

* 252/17°

* 250/351°

* 237/294° * 242/313°

* 263/58°

* 259/48°

* 241/269° * 251/287° * 258/55°

* 266/102°

* 272/99°

* 260/206° * 265/151°

* 261/209° * 270/170°
* 275/156°

Foto-sp: Pine
Foto-height: 17.7 m
Foto-d13: 20.5 cm

sn:o 275 Plot: 1C Dist: 28.4 m Azim: 36.0 degr

258

* 244/337°

* 254/22°

* 252/2°

* 250/327°

* 242/294°

* 263/58°

* 259/41°

* 241/260° * 251/260°

* 257/235°

* 271/95°

* 266/136°

* 272/114°

* 260/215° * 265/181°

* 278/115°

* 261/215° * 270/186°
* 275/172°

* 281/124°

Foto-sp: Pine
Foto-height: 17.3 m
Foto-d13: 19.9 cm

sn:o 276 Plot: 1C Dist: 25.7 m Azim: 30.1 degr

251

* 244/5°

* 254/40°

* 232/313°

* 252/33°

* 250/13°

* 225/289° * 237/304° * 242/327°

* 259/64°

* 234/267° * 241/259°

* 258/80°

* 257/107°

* 266/104°

* 260/181° * 265/135°

* 261/194° * 270/156°
* 275/146°

Foto-sp: Pine
Foto-height: 15.8 m
Foto-d13: 18.0 cm

sn:o 277 Plot: 1C Dist: 31.1 m Azim: 36.4 degr

259

* 238/308°
 * 244/317° * 255/20°
 * 254/11°
 * 252/335° * 262/55°
 * 250/295°
 * 242/274° + * 263/69° * 269/80°
 * 251/244° * 258/221°
 * 257/228° * 271/118° * 276/107°
 * 266/177° * 272/141°
 * 260/217° * 265/197° * 278/132°

Foto-sp: Pine
 Foto-height: 17.6 m
 Foto-d13: 19.8 cm

sn:o 278 Plot: 1C Dist: 27.6 m Azim: 22.9 degr

242

* 219/311°
 * 235/345° * 240/23°
 * 220/301° * 231/324° * 238/358°
 * 244/30°
 * 223/289° * 232/302° * 252/64°
 * 225/267° * 237/254° * 250/65°
 * 224/243° * 234/234° * 241/204° * 251/147° * 258/114°
 * 257/133° * 266/120°
 * 236/212° * 265/140°

Foto-sp: Pine
 Foto-height: 16.8 m
 Foto-d13: 19.7 cm

sn:o 279 Plot: 1C Dist: 26.5 m Azim: 18.3 degr

237

* 219/322°
 * 235/5° * 240/36°
 * 220/312° * 231/348° * 238/20°
 * 244/46°
 * 223/300° * 232/333°
 * 225/269° + * 250/73°
 * 222/260° * 242/84°
 * 224/238° * 234/217° * 251/123°
 * 241/170° * 257/119°
 * 226/213° * 236/200° * 265/129°

Foto-sp: Pine
 Foto-height: 18.3 m
 Foto-d13: 21.2 cm

sn:o 280 Plot: 1C Dist: 30.4 m Azim: 27.4 degr

250

* 247/19°
 * 235/316° * 240/358°
 * 231/296° * 238/320° * 255/56°
 * 244/352° * 254/61°
 * 232/276° + * 252/63°
 * 237/258° * 242/245° * 259/115°
 * 241/223° * 251/193° * 258/147°
 * 257/171° * 266/143° * 272/129°

Foto-sp: Pine
 Foto-height: 19.6 m
 Foto-d13: 22.6 cm

sn:o 281 Plot: 1C Dist: 33.1 m Azim: 30.6 degr

252

* 247/356°
 * 235/295° * 240/325°
 * 238/294° * 255/52°
 * 244/299° * 254/58°
 * 250/243° * 262/86°
 * 242/244° * 259/155° * 263/110°
 * 251/213° * 258/182°
 * 257/197° * 271/131°
 * 266/167°

Foto-sp: Pine
 Foto-height: 18.1 m
 Foto-d13: 21.2 cm

sn:o 282 Plot: 1C Dist: 33.2 m Azim: 24.1 degr

244

* 245/25°
 * 228/312° * 239/359°
 * 247/36°
 * 235/292° * 240/6°
 * 231/271° * 238/287° * 255/80°
 * 254/92°
 * 232/249° * 252/119°
 * 250/172°
 * 237/228° * 242/210° * 259/137°
 * 251/185° * 258/157°

Foto-sp: Pine
 Foto-height: 17.6 m
 Foto-d13: 20.7 cm

sn:o 283 Plot: 1C Dist: 32.9 m Azim: 18.6 degr

238

* 229/347°

* 221/302° * 228/325° * 239/28° * 245/44°

* 219/280° * 247/63°

* 220/264° * 231/255° * 235/302° * 240/64°

* 244/107°

* 223/245° * 232/226° * 252/114°

* 225/225° * 237/204° * 250/140°

* 242/178°

* 259/128°

Foto-sp: Pine
Foto-height: 18.2 m
Foto-d13: 21.3 cm

sn:o 284 Plot: 1C Dist: 31.1 m Azim: 13.3 degr

231

* 0/315°

* 316/301° * 221/324° * 228/1° * 239/45°

* 219/296° * 235/43° * 240/70°

* 220/270° * 238/75° * 244/91°

* 223/236° * 232/184°

* 225/207° * 237/184° * 250/116°

* 222/219° * 242/144°

Foto-sp: Pine
Foto-height: 18.4 m
Foto-d13: 21.1 cm

sn:o 285 Plot: 1C Dist: 35.6 m Azim: 22.8 degr

240

* 229/320°

* 228/295° * 239/355° * 245/32°

* 235/263° * 247/61°

* 231/250° * 238/244° * 255/99°

* 244/186° * 254/116°

* 232/234° * 252/145° * 250/178°

* 237/218° * 242/203° * 263/127°

Foto-sp: Pine
Foto-height: 19.9 m
Foto-d13: 22.9 cm

sn:o 286 Plot: 1C Dist: 33.3 m Azim: 15.4 degr

235

* 0/326°

* 229/359°

* 221/302° * 228/336° * 239/45°

* 219/274° * 247/75°

* 220/254° * 231/223° * 238/122° * 240/83°

* 244/112°

* 223/231° * 232/203° * 252/115°

* 250/136°

* 225/212° * 237/184° * 242/165°

* 222/220°

Foto-sp: Pine
Foto-height: 16.9 m
Foto-d13: 18.7 cm

sn:o 287 Plot: 1C Dist: 39.1 m Azim: 20.0 degr

239

* 0/356°

* 0/24° * 0/49° * 243/43°

* 229/294°

* 228/262° * 247/130°

* 235/225° * 240/175°

* 231/225° * 238/208° * 255/124°

* 244/179° * 254/138°

Foto-sp: Pine
Foto-height: 17.9 m
Foto-d13: 21.5 cm

sn:o 288 Plot: 1C Dist: 36.5 m Azim: 11.4 degr

228

* 0/312°

* 0/319°

* 0/38°

* 0/302°

* 0/317°

* 229/26°

* 0/284°

* 316/263° * 221/267° * 239/82°

* 219/236° * 235/156° * 240/115°

* 220/221° * 231/181° * 238/145°

* 244/132°

* 223/205° * 232/182°

Foto-sp: Pine
Foto-height: 19.5 m
Foto-d13: 23.1 cm

sn:o 289 Plot: 1C Dist: 39.7 m Azim: 12.6 degr

229

* 0/3° * 0/20°
 * 0/295° * 0/44°
 * 0/64°
 * 0/277° +
 * 221/240° * 228/206° * 239/114°
 * 219/225° * 247/121°
 * 235/179° * 240/140°
 * 220/216° * 238/167°

Foto-sp: Pine
Foto-height: 19.1 m
Foto-d13: 21.7 cm

sn:o 290 Plot: 1C Dist: 25.1 m Azim: 72.1 degr

298

 * 285/19°
 * 287/9° * 290/37°
 * 282/307° * 286/335°
 * 289/7° * 293/49°
 * 294/325° * 296/67°
 +
 * 318/102° * 317/92°
 * 320/234° * 324/130° * 323/110°
 * 328/198°
 * 329/212°

Foto-sp: Pine
Foto-height: 15.6 m
Foto-d13: 15.7 cm

sn:o 291 Plot: 1C Dist: 30.6 m Azim: 71.2 degr

296

* 281/333°
 * 285/339°
 * 287/315° * 290/352° * 292/27° * 0/46°
 * 286/291° * 289/294° * 293/342° * 0/61°
 * 294/266° + * 0/74°
 * 0/88°
 * 298/247° * 318/182° * 317/130° * 0/110°
 * 324/187° * 323/151° * 0/129°
 * 325/144°

Foto-sp: Pine
Foto-height: 17.7 m
Foto-d13: 20.9 cm

sn:o 292 Plot: 1C Dist: 30.6 m Azim: 67.6 degr

293

* 278/337°
 * 281/331° * 284/17°
 * 285/337°
 * 287/303° * 290/2° * 292/46° * 0/60°
 * 286/279° * 289/273° +
 * 0/89°
 * 294/248° * 296/162° * 0/103°
 * 298/229° * 318/175° * 317/141° * 0/121°
 * 324/181° * 323/153°

Foto-sp: Pine
Foto-height: 18.8 m
Foto-d13: 22.3 cm

sn:o 293 Plot: 1C Dist: 27.1 m Azim: 64.1 degr

289

* 265/312° * 278/6°
 * 281/9° * 284/43°
 * 270/294° * 285/31°
 * 275/297° * 287/13° * 290/65° * 292/68°
 * 282/274° * 286/286° * 293/93°
 +
 * 294/214° * 296/114°
 * 298/187°
 * 318/140° * 317/121°
 * 320/217° * 323/134°

Foto-sp: Pine
Foto-height: 16.0 m
Foto-d13: 20.3 cm

sn:o 294 Plot: 1C Dist: 31.6 m Azim: 64.1 degr

290

* 272/318° * 277/352° * 0/28°
 * 280/13°
 * 278/328°
 * 281/318° * 284/23°
 * 285/318°
 * 287/273° * 292/73° * 0/77°
 * 286/261° * 289/245° * 293/182° * 0/90°
 * 293/182° * 0/105°
 * 294/232° * 296/172° * 0/118°
 * 298/217° * 318/177° * 317/152° * 0/133°

Foto-sp: Pine
Foto-height: 17.1 m
Foto-d13: 20.2 cm

sn:o 295 Plot: 1C Dist: 34.7 m Azim: 64.9 degr

292

* 277/327° * 0/11° 0/23° 0/37°
 * 280/346° * 0/43°
 * 278/305° * 284/343°
 * 281/293° * 285/282°
 * 287/264° * 290/255° * 0/80°
 * 289/248° * 293/226° * 0/100°
 * 296/207° * 0/124° * 0/111°
 * 0/140° * 0/127°
 * 318/198° * 317/178° 0/154°

Foto-sp: Pine
Foto-height: 16.7 m
Foto-d13: 18.7 cm

sn:o 296 Plot: 1C Dist: 28.5 m Azim: 60.7 degr

287

* 266/319° * 272/338° * 277/20° 280/37°
 * 265/300° * 278/3° * 284/52°
 * 281/7° * 275/280° * 285/46°
 * 282/257° * 286/249° * 290/93° * 292/84°
 * 289/193° * 293/123°
 * 294/205° * 296/135°
 * 298/189° * 318/151° * 317/133°

Foto-sp: Pine
Foto-height: 16.9 m
Foto-d13: 20.2 cm

sn:o 297 Plot: 1C Dist: 30.9 m Azim: 59.5 degr

285

* 271/332° 276/1°
 * 266/304° * 272/317° * 277/8° 280/33° * 0/44°
 * 278/335° * 281/318° * 284/55°
 * 287/226° * 290/138° * 292/102° 0/94°
 * 286/240° * 289/211° * 293/157°
 * 294/212° * 296/159°
 * 298/199°

Foto-sp: Pine
Foto-height: 17.4 m
Foto-d13: 20.3 cm

sn:o 298 Plot: 1C Dist: 35.4 m Azim: 58.8 degr

284

* 0/358° * 0/37°
 * 271/303° 276/321°
 * 272/286° * 277/313° * 0/33° 0/47° 0/60°
 * 280/352° * 278/279° * 0/70°
 * 281/259° * 285/235°
 * 287/232° * 290/203° * 292/163° 0/127°
 * 289/223° * 293/197° * 0/127°
 * 0/140°

Foto-sp: Pine
Foto-height: 18.7 m
Foto-d13: 21.5 cm

sn:o 299 Plot: 1C Dist: 30.5 m Azim: 55.6 degr

281

* 258/304° * 0/31°
 * 271/342° 276/16°
 * 266/300° * 272/317° * 277/30° 280/53°
 * 278/355° * 284/79°
 * 275/255° * 285/138°
 * 287/187° * 290/138° * 292/113°
 * 282/236° * 286/219° * 289/189° * 293/151°
 * 294/198° * 296/153°

Foto-sp: Pine
Foto-height: 18.7 m
Foto-d13: 21.8 cm

sn:o 300 Plot: 1C Dist: 31.5 m Azim: 52.6 degr

278

* 263/340° 269/5°
 * 259/312° * 0/40°
 * 258/295° * 271/342° 276/26°
 * 266/286° * 272/296° * 277/52° 280/72°
 * 281/175° * 284/99°
 * 275/242° * 285/155°
 * 287/183° * 290/148° * 292/125°
 * 282/226° * 286/209° * 289/186° * 293/157°

Foto-sp: Broadl.
Foto-height: 5.2 m
Foto-d13: 3.8 cm

sn:o 301 Plot: 1C Dist: 36.4 m Azim: 55.2 degr

280

* 263/307° 269/322° * 0/23°
 * 0/1° * 0/51°
 * 271/280° 276/301°
 * 272/269° * 277/274° * 0/65° 0/70° 0/78°
 * 278/252° * 0/91°
 * 281/233° * 284/172°
 * 285/213°
 * 287/217° * 292/166° 0/142°
 * 290/193° * 0/138°

Foto-sp: Pine
Foto-height: 17.7 m
Foto-d13: 20.6 cm

sn:o 302 Plot: 1C Dist: 34.4 m Azim: 52.5 degr

277

* 263/318° 269/342° * 0/18° * 0/38°
 * 0/33°
 * 271/293° 276/341°
 * 272/266° * 280/94° * 0/78° 0/78°
 * 278/232° * 284/133°
 * 281/210° * 285/188°
 * 287/200° * 292/147° 0/129°
 * 286/215° 290/172°

Foto-sp: Pine
Foto-height: 17.0 m
Foto-d13: 19.2 cm

sn:o 303 Plot: 1C Dist: 30.2 m Azim: 47.1 degr

272

* 250/309° * 268/28°
 * 263/2° * 269/31°
 * 259/321°
 * 258/294°
 * 257/279° * 271/44° 276/66°
 * 266/277° * 277/86° 280/89°
 * 265/251° * 278/116°
 * 270/233° * 281/137° * 284/106°
 * 275/219° * 285/137°
 * 282/207° 286/184° * 287/158° 290/138°

Foto-sp: Pine
Foto-height: 17.8 m
Foto-d13: 21.0 cm

sn:o 304 Plot: 1C Dist: 35.0 m Azim: 49.7 degr

276

* 262/338° 268/358° 0/27°
 * 263/312° 269/343° * 0/49°
 * 259/287° * 0/52°
 * 271/246° * 0/95° 0/91°
 * 272/246° * 277/161° 280/121°
 * 278/206° * 284/141°
 * 281/196° * 285/181°

Foto-sp: Pine
Foto-height: 17.9 m
Foto-d13: 20.9 cm

sn:o 305 Plot: 1C Dist: 32.8 m Azim: 46.9 degr

271

* 252/311° * 262/2° 268/22° 0/43°
 * 263/339° 269/23°
 * 259/296° * 0/66°
 * 258/275° * 276/86°
 * 266/255° 272/224° * 277/113° 280/106°
 * 265/243° * 278/162° * 284/123°
 * 275/221° * 281/167° * 285/158°

Foto-sp: Pine
Foto-height: 17.6 m
Foto-d13: 20.2 cm

sn:o 306 Plot: 1C Dist: 36.7 m Azim: 44.2 degr

269

* 255/319° * 264/15° * 0/49°
 * 254/302° * 262/334° 268/19° 0/58° * 0/76°
 * 263/274° * 259/260° * 0/105°
 * 266/232° * 271/203° 276/163° * 0/121°
 * 272/211° * 277/162° 280/142°
 * 278/185°

Foto-sp: Pine
Foto-height: 15.0 m
Foto-d13: 17.4 cm

sn:o 307 Plot: 1C Dist: 34.6 m Azim: 40.1 degr

263




Foto-sp: Pine
Foto-height: 16.9 m
Foto-d13: 18.6 cm

sn:o 308 Plot: 1C Dist: 39.2 m Azim: 42.4 degr

268




Foto-sp: Pine
Foto-height: 17.4 m
Foto-d13: 20.3 cm

sn:o 309 Plot: 1C Dist: 37.8 m Azim: 39.7 degr

262

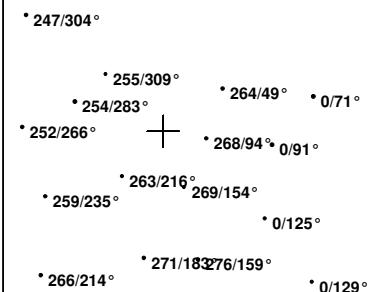


Foto-sp: Pine
Foto-height: 19.3 m
Foto-d13: 22.6 cm

sn:o 310 Plot: 1C Dist: 41.6 m Azim: 40.5 degr

264




Foto-sp: Pine
Foto-height: 17.4 m
Foto-d13: 20.3 cm

sn:o 311 Plot: 1C Dist: 35.8 m Azim: 32.8 degr

254

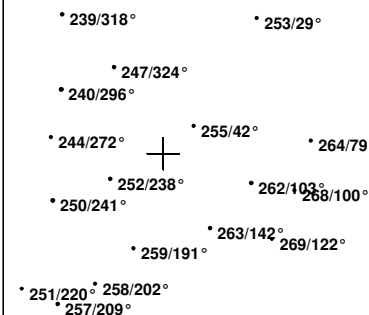


Foto-sp: Pine
Foto-height: 19.1 m
Foto-d13: 22.8 cm

sn:o 312 Plot: 1C Dist: 37.9 m Azim: 33.3 degr

255

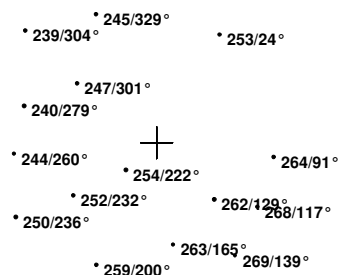


Foto-sp: Pine
Foto-height: 16.3 m
Foto-d13: 19.1 cm

sn:o 313Plot: 1C Dist: 38.0 m Azim: 25.6 degr

247

* 0/24°
* 243/12°

* 229/301°

* 245/9°

* 239/310°

* 253/65°

Foto-sp: Pine
Foto-height: 18.2 m
Foto-d13: 21.4 cm

* 235/255° * 240/241°

* 238/243°

* 255/121°

* 244/216°

* 254/144°

* 252/176°

* 262/124°

* 250/199°

sn:o 314Plot: 1C Dist: 44.4 m Azim: 31.9 degr

253

* 0/302° * 0/326°

* 243/306°

* 0/34°

* 0/60°

* 0/76°

Foto-sp: Pine
Foto-height: 16.9 m
Foto-d13: 19.4 cm

* 245/273°

* 247/245°

* 255/204°

* 264/150°

* 0/126°

* 254/209°

sn:o 315Plot: 1C Dist: 41.6 m Azim: 24.1 degr

245

* 0/322°

* 0/345° * 0/34°

* 243/14°

Foto-sp: Pine
Foto-height: 17.7 m
Foto-d13: 20.4 cm

* 239/251°

* 253/93°

* 247/189°

* 240/212°

* 238/224°

* 244/205°

* 255/149°

sn:o 316Plot: 1C Dist: 45.3 m Azim: 23.2 degr

243

* 0/11°

* 0/35°

* 0/309°

* 0/55°

Foto-sp: Pine
Foto-height: 16.3 m
Foto-d13: 17.5 cm

* 0/286°

* 0/286°

* 0/66°

* 239/223°

* 245/194°

* 253/126°

* 247/192°

sn:o 317Plot: 1D Dist: 34.5 m Azim: 162.6 degr

415

* 9/310°

* 410/354/06/15°

* 7/313°

* 400/49°

* 6/299°

* 414/347°

* 408/55° 403/69°

Foto-sp: Pine
Foto-height: 17.8 m
Foto-d13: 20.5 cm

* 0/237°

* 0/167°

* 0/116°

* 0/99°

* 0/237°

* 0/155°

* 0/115°

* 0/210°

* 0/130°

* 0/216°

sn:o 318Plot: 1D Dist: 33.6 m Azim: 157.1 degr

408

* 5/307°

* 395/34°

* 410/325/06/352°

* 7/291°

* 400/46°

* 6/275°

* 414/297°

* 403/84°

* 415/235°

* 0/106°

* 0/236°

* 0/206°

* 0/170°

* 0/126°

* 0/150°

* 0/187°

* 0/218°

Foto-sp: Pine
Foto-height: 14.2 m
Foto-d13: 14.9 cm

sn:o 319 Plot: 1D Dist: 30.6 m Azim: 162.0 degr

414




Foto-sp: Pine
Foto-height: 18.0 m
Foto-d13: 20.6 cm

sn:o 320 Plot: 1D Dist: 28.2 m Azim: 154.3 degr

406




Foto-sp: Pine
Foto-height: 17.5 m
Foto-d13: 19.9 cm

sn:o 321 Plot: 1D Dist: 27.5 m Azim: 159.9 degr

410

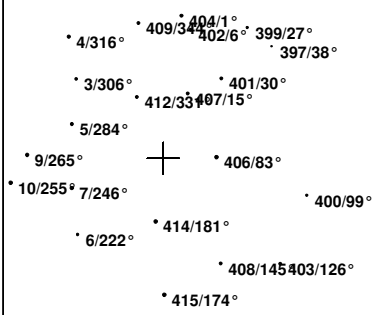


Foto-sp: Pine
Foto-height: 17.4 m
Foto-d13: 20.0 cm

sn:o 322 Plot: 1D Dist: 24.6 m Azim: 155.1 degr

407

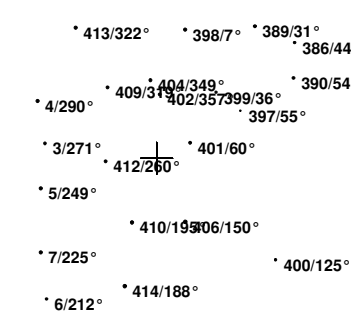


Foto-sp: Pine
Foto-height: 14.4 m
Foto-d13: 18.1 cm

sn:o 323 Plot: 1D Dist: 24.1 m Azim: 161.2 degr

412




Foto-sp: Pine
Foto-height: 15.2 m
Foto-d13: 18.1 cm

sn:o 324 Plot: 1D Dist: 21.5 m Azim: 151.9 degr

402




Foto-sp: Pine
Foto-height: 15.1 m
Foto-d13: 18.5 cm

sn:o 331 Plot: 1D Dist: 3.7 m Azim: 128.5 degr

380

* 184/310°
 * 172/306°
 * 230/346°
 * 274/13°
 * 283/37°
 * 295/35° 299/51°
 * 159/306° * 322/321/30°
 * 327/67°
 * 384/308° * 340/73°
 * 16/259° * 346/90°
 * 29/240° * 394/156°
 * 43/238° * 8/206°
 * 22/207°
 * 383/131°

Foto-sp: Pine
Foto-height: 15.5 m
Foto-d13: 17.6 cm

sn:o 332 Plot: 1D Dist: 1.7 m Azim: 130.2 degr

384

* 184/310°
 * 172/305°
 * 230/358°
 * 274/31°
 * 283/49°
 * 144/291°
 * 295/54°
 * 159/305° * 322/321/61°
 * 111/268° * 340/90°
 * 16/216° * 380/128° * 346/100°
 * 29/211°
 * 43/217° * 394/144°
 * 45/214° 8/185°
 * 22/193°

Foto-sp: Pine
Foto-height: 16.5 m
Foto-d13: 19.2 cm

sn:o 333 Plot: 1D Dist: 4.7 m Azim: 80.3 degr

321

* 313/324° * 256/8°
 * 246/349° * 273/25°
 * 230/317° * 283/41° 291/56°
 * 274/352° * 295/42° 299/66°
 * 159/268° * 322/260° * 327/94°
 * 384/241° * 340/132° * 332/102°
 * 16/232° * 380/210° * 346/129°
 * 29/226°
 * 43/227° * 394/187°
 * 45/223° 8/208°

Foto-sp: Pine
Foto-height: 14.5 m
Foto-d13: 17.0 cm

sn:o 334 Plot: 1D Dist: 2.9 m Azim: 80.7 degr

322

* 313/336° * 256/20°
 * 246/4° * 273/36°
 * 184/297° * 230/337° * 283/50°
 * 172/290° * 274/23°
 * 159/272° * 295/59° 299/70°
 * 321/80° * 327/90°
 * 384/225° * 340/112° * 332/97°
 * 16/221° * 380/180° * 346/117°
 * 29/216°
 * 43/219° * 394/168°
 * 45/217° 8/197°

Foto-sp: Pine
Foto-height: 13.6 m
Foto-d13: 16.3 cm

sn:o 335 Plot: 1D Dist: 34.6 m Azim: 152.2 degr

403

* 395/17°
 * 410/306° 306/323° * 393/49°
 * 400/15°
 * 414/283°
 * 408/267°
 * 415/249° * 0/126°
 * 0/228° * 0/212° * 0/161°
 * 0/186°
 * 0/210°

Foto-sp: Pine
Foto-height: 15.2 m
Foto-d13: 17.4 cm

sn:o 336 Plot: 1D Dist: 31.9 m Azim: 147.5 degr

400

* 397/341°
 * 401/318°
 * 407/305° * 395/19° * 387/51°
 * 410/279° 306/287° * 393/72°
 * 414/254°
 * 408/226° 403/195°
 * 415/229° * 0/163°
 * 0/216° * 0/205° * 0/179°

Foto-sp: Pine
Foto-height: 12.9 m
Foto-d13: 14.6 cm

sn:o 337 Plot: 1D Dist: 33.6 m Azim: 138.2 degr

393




Foto-sp: Pine
Foto-height: 16.7 m
Foto-d13: 18.7 cm

sn:o 338 Plot: 1D Dist: 29.4 m Azim: 141.0 degr

395




Foto-sp: Broadl.
Foto-height: 7.7 m
Foto-d13: 6.3 cm

sn:o 339 Plot: 1D Dist: 24.5 m Azim: 150.6 degr

401




Foto-sp: Pine
Foto-height: 15.2 m
Foto-d13: 19.2 cm

sn:o 340 Plot: 1D Dist: 26.9 m Azim: 133.0 degr

388




Foto-sp: Pine
Foto-height: 14.9 m
Foto-d13: 18.1 cm

sn:o 341 Plot: 1D Dist: 24.1 m Azim: 143.3 degr

397




Foto-sp: Broadl.
Foto-height: 8.7 m
Foto-d13: 7.1 cm

sn:o 342 Plot: 1D Dist: 22.7 m Azim: 144.9 degr

399




Foto-sp: Pine
Foto-height: 12.1 m
Foto-d13: 14.4 cm

sn:o 343 Plot: 1D Dist: 24.3 m Azim: 135.7 degr

390




Foto-sp: Pine
Foto-height: 14.1 m
Foto-d13: 16.3 cm

sn:o 344 Plot: 1D Dist: 24.3 m Azim: 128.6 degr

382




Foto-sp: Broadl.
Foto-height: 10.7 m
Foto-d13: 9.1 cm

sn:o 345 Plot: 1D Dist: 22.9 m Azim: 132.7 degr

386

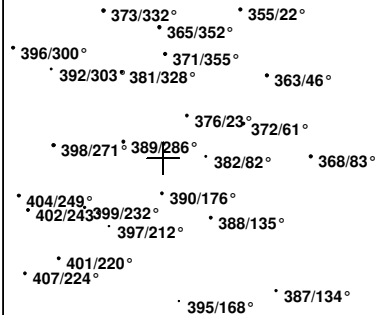


Foto-sp: Pine
Foto-height: 13.3 m
Foto-d13: 15.9 cm

sn:o 346 Plot: 1D Dist: 20.9 m Azim: 135.5 degr

389




Foto-sp: Pine
Foto-height: 15.8 m
Foto-d13: 19.4 cm

sn:o 347 Plot: 1D Dist: 19.1 m Azim: 144.5 degr

398

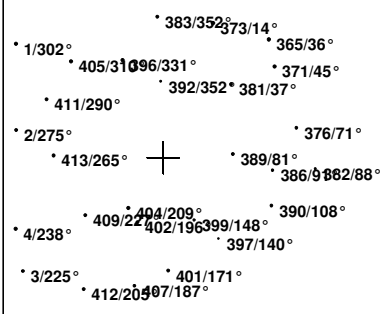


Foto-sp: Pine
Foto-height: 16.7 m
Foto-d13: 20.7 cm

sn:o 348 Plot: 1D Dist: 22.2 m Azim: 126.5 degr

376

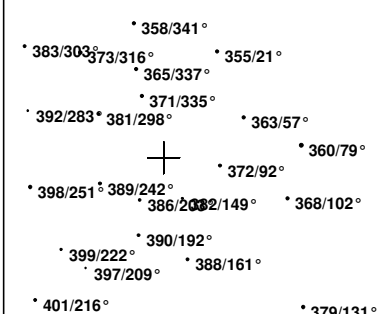


Foto-sp: Pine
Foto-height: 14.1 m
Foto-d13: 16.7 cm

sn:o 349 Plot: 1D Dist: 18.1 m Azim: 128.6 degr

381

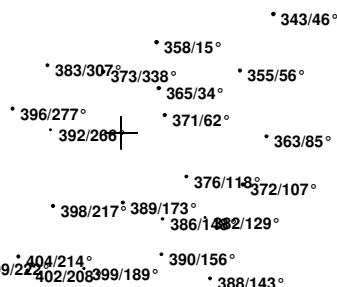


Foto-sp: Pine
 Foto-height: 14.0 m
 Foto-d13: 16.7 cm

sn:o 350 Plot: 1D Dist: 19.2 m Azim: 121.8 degr

371




Foto-sp: Pine
 Foto-height: 16.5 m
 Foto-d13: 20.1 cm

sn:o 351 Plot: 1D Dist: 15.6 m Azim: 137.8 degr

392

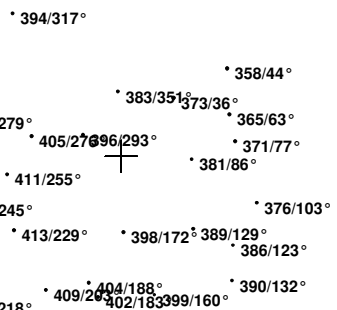


Foto-sp: Broadl.
 Foto-height: 10.0 m
 Foto-d13: 8.8 cm

sn:o 352 Plot: 1D Dist: 18.1 m Azim: 119.0 degr

365

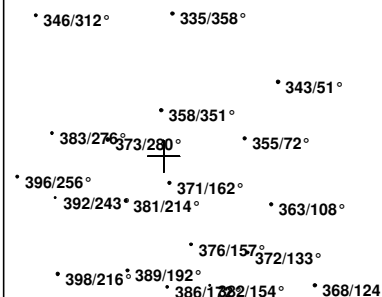


Foto-sp: Pine
 Foto-height: 17.1 m
 Foto-d13: 20.4 cm

sn:o 353 Plot: 1D Dist: 13.6 m Azim: 141.8 degr

396




Foto-sp: Pine
 Foto-height: 15.6 m
 Foto-d13: 19.0 cm

sn:o 354 Plot: 1D Dist: 15.3 m Azim: 122.7 degr

373

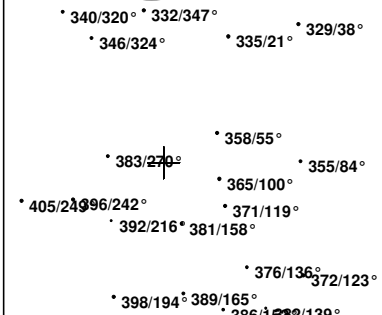


Foto-sp: Pine
 Foto-height: 17.9 m
 Foto-d13: 21.2 cm

sn:o 355 Plot: 1D Dist: 12.9 m Azim: 129.7 degr

383

* 380/311° * 340/337° * 332/8°
 * 346/346° * 335/39°
 * 394/301°
 +
 * 1/253° * 373/90° * 358/72°
 * 405/237° * 365/96° * 371/107°
 * 411/227° * 392/171° * 381/127°
 * 2/225° * 376/123°
 * 413/211° * 398/172° * 389/145°

Foto-sp: Pine
Foto-height: 14.8 m
Foto-d13: 17.5 cm

sn:o 356 Plot: 1D Dist: 16.7 m Azim: 112.5 degr

358

* 327/319° * 326/° * 328/41°
 * 332/323° * 329/31°
 * 346/301° * 335/1°
 + * 343/70°
 * 383/252° * 373/235° * 355/103°
 * 396/239° * 365/171° * 371/168°
 * 392/224° * 381/195° * 363/125°
 * 376/161° * 372/143°

Foto-sp: Pine
Foto-height: 16.6 m
Foto-d13: 19.9 cm

sn:o 357 Plot: 1D Dist: 15.5 m Azim: 95.0 degr

335

* 283/313° * 291/328° * 297/6°
 * 299/305° * 319/330° * 320/29°
 * 327/287° * 326/° * 328/70°
 * 332/281° * 329/74°
 +
 * 343/117°
 * 358/181°
 * 383/219° * 373/201° * 355/144°
 * 365/178°

Foto-sp: Pine
Foto-height: 17.4 m
Foto-d13: 20.9 cm

sn:o 358 Plot: 1D Dist: 8.7 m Azim: 104.9 degr

346

* 230/314° * 283/° * 291/21°
 * 274/325°
 * 295/334° * 299/10° * 319/42°
 * 322/291° * 309° * 327/20° * 326/64°
 * 384/280° * 340/306° * 332/56° * 335/83°
 +
 * 394/240°
 * 358/121°
 * 383/166° * 373/144° * 365/132°
 * 1/215°

Foto-sp: Pine
Foto-height: 15.1 m
Foto-d13: 17.1 cm

sn:o 359 Plot: 1D Dist: 11.0 m Azim: 92.6 degr

332

* 273/335° * 288/23°
 * 274/303° * 283/336° * 291/3° * 297/42°
 * 295/302° * 299/334° * 319/31° * 320/62°
 * 322/221° * 282° * 327/302° * 326/70°
 * 340/263° * 346/236° * 335/101°
 +
 * 394/238°
 * 358/143°
 * 383/188° * 373/167°

Foto-sp: Pine
Foto-height: 17.2 m
Foto-d13: 20.2 cm

sn:o 360 Plot: 1D Dist: 6.8 m Azim: 98.8 degr

340

* 273/5°
 * 230/315° * 283/15° * 291/35°
 * 274/332°
 * 295/350° * 299/33° * 319/58°
 * 159/282° * 322/291° * 312° * 327/60°
 * 384/270° * 332/83°
 + * 346/126°
 * 16/255° * 380/253° * 394/216°
 * 29/246° * 8/228°
 * 383/157° * 373/140°

Foto-sp: Pine
Foto-height: 14.3 m
Foto-d13: 15.6 cm

sn:o 361 Plot: 1D Dist: 9.4 m Azim: 87.1 degr

327

* 246/319°
 * 273/343° * 288/35°
 * 230/297° * 283/349° * 291/21° * 297/55°
 * 274/303°
 * 295/302° * 299/358° * 319/56°
 * 322/271° * 274°
 * 340/240° * 332/122° * 326/83°
 * 380/247° * 346/200° * 335/107°
 * 394/226°
 * 358/139°

Foto-sp: Pine
 Foto-height: 16.4 m
 Foto-d13: 19.3 cm

sn:o 362 Plot: 1D Dist: 13.3 m Azim: 77.4 degr

319

* 248/312°
 * 256/308° * 279/9°
 * 273/306° * 288/16°
 * 283/299° * 291/324° * 297/53°
 * 295/267° * 299/274° * 320/85°
 * 327/236° * 326/124°
 * 340/238° * 332/211° * 329/118°
 * 346/222° * 335/150°

Foto-sp: Pine
 Foto-height: 19.1 m
 Foto-d13: 22.5 cm

sn:o 363 Plot: 1D Dist: 38.1 m Azim: 135.7 degr

391

* 379/355°
 * 395/299° * 387/331° * 377/29°
 * 393/298° * 378/63°
 * 385/71° * 0/97°
 * 0/188° * 0/130°
 * 0/133°

Foto-sp: Pine
 Foto-height: 15.9 m
 Foto-d13: 18.2 cm

sn:o 364 Plot: 1D Dist: 39.7 m Azim: 131.2 degr

385

* 379/327° * 366/42°
 * 387/305° * 377/356° * 370/40°
 * 369/64°
 * 393/278° * 378/54° * 374/75°
 * 375/83° * 0/124°
 * 0/114° * 0/128°
 * 0/213° * 0/163° * 0/159° * 0/128°

Foto-sp: Pine
 Foto-height: 15.3 m
 Foto-d13: 17.2 cm

sn:o 365 Plot: 1D Dist: 40.5 m Azim: 126.6 degr

378

* 367/335° * 361/28°
 * 379/302° * 366/34° * 362/54°
 * 377/308° * 370/26°
 * 369/70° * 374/91°
 * 385/234° * 375/124° * 0/101°
 * 391/243° * 0/178° * 0/114°
 * 0/138° * 0/189° * 0/156°
 * 0/219°

Foto-sp: Pine
 Foto-height: 14.7 m
 Foto-d13: 16.7 cm

sn:o 366 Plot: 1D Dist: 36.7 m Azim: 126.5 degr

377

* 368/326° * 359/12°
 * 367/355° * 361/55°
 * 379/297° * 366/71° * 370/81°
 * 387/272° * 369/95°
 * 393/246° * 378/128° * 374/108°
 * 385/176° * 375/126°
 * 391/209° * 0/153°

Foto-sp: Pine
 Foto-height: 17.0 m
 Foto-d13: 19.1 cm

sn:o 367 Plot: 1D Dist: 32.0 m Azim: 132.8 degr

387

* 389/308°
 * 386/340° * 362/326° * 368/8°
 * 390/304° * 367/48°
 * 388/312°
 * 379/57°
 * 395/258° * 377/92°
 * 393/198°
 * 400/231° * 385/125°
 * 391/151°

Foto-sp: Spruce
 Foto-height: 12.2 m
 Foto-d13: 13.0 cm

sn:o 368 Plot: 1D Dist: 32.8 m Azim: 127.8 degr

379

* 376/311° * 372/324°
 * 382/306° * 368/346° * 359/40°
 * 388/286° * 367/42°
 * 395/250° * 387/237° * 377/117° * 370/98°
 * 393/216° * 378/122°
 * 391/175° * 385/147° * 375/123°

Foto-sp: Pine
 Foto-height: 16.7 m
 Foto-d13: 19.1 cm

sn:o 369 Plot: 1D Dist: 33.4 m Azim: 119.9 degr

367

* 363/310° * 351/357° * 348/27° * 345/38°
 * 360/320° * 354/19° * 349/44°
 * 372/293° * 353/51°
 * 368/295° * 359/38°
 * 379/222° * 361/95°
 * 387/228° * 366/117°
 * 377/175° * 370/132°
 * 369/126°
 * 393/219° * 378/155°

Foto-sp: Pine
 Foto-height: 17.4 m
 Foto-d13: 20.3 cm

sn:o 370 Plot: 1D Dist: 28.5 m Azim: 120.8 degr

368

* 355/328°
 * 365/304° * 350/17°
 * 371/299° * 363/326° * 351/39°
 * 360/9° * 354/61°
 * 376/282° * 372/290° * 359/84°
 * 386/262° * 372/264° * 367/115°
 * 390/250° * 388/233°
 * 379/166°
 * 395/216° * 387/188° * 377/146°

Foto-sp: Pine
 Foto-height: 16.8 m
 Foto-d13: 19.2 cm

sn:o 371 Plot: 1D Dist: 24.6 m Azim: 122.6 degr

372

* 358/323° * 344/42°
 * 373/303° * 355/353°
 * 365/313° * 350/49°
 * 371/306° * 363/20°
 * 381/287° * 360/70°
 * 376/272° * 368/110°
 * 389/255° * 386/242° * 382/223° * 368/110°
 * 390/223° * 367/113°
 * 397/227° * 388/193°
 * 379/144°

Foto-sp: Pine
 Foto-height: 15.8 m
 Foto-d13: 18.9 cm

sn:o 372 Plot: 1D Dist: 27.5 m Azim: 115.3 degr

360

* 343/335° * 342/353°
 * 355/312° * 344/23°
 * 350/24° * 351/57°
 * 363/290° * 354/83°
 * 376/259° * 372/250° * 359/109°
 * 382/240° * 368/189° * 367/140°
 * 388/219°

Foto-sp: Pine
 Foto-height: 19.5 m
 Foto-d13: 22.5 cm

sn:o 373 Plot: 1D Dist: 30.1 m Azim: 108.1 degr

351

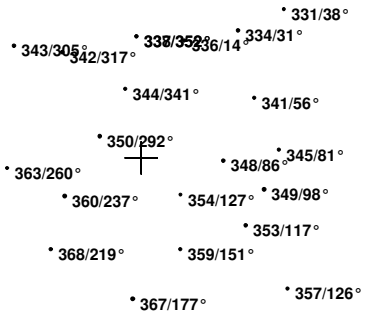


Foto-sp: Pine
 Foto-height: 17.3 m
 Foto-d13: 20.8 cm

sn:o 374 Plot: 1D Dist: 24.2 m Azim: 116.1 degr

363

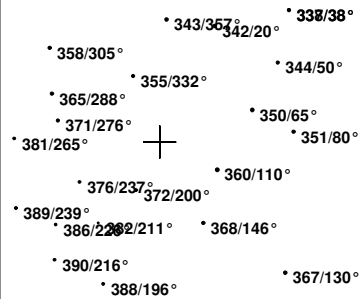


Foto-sp: Pine
 Foto-height: 16.2 m
 Foto-d13: 19.8 cm

sn:o 375 Plot: 1D Dist: 27.6 m Azim: 107.8 degr

350

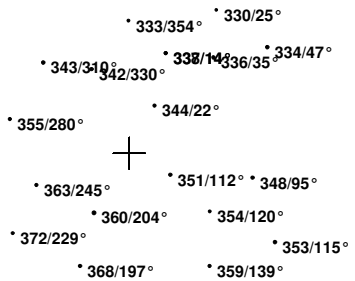


Foto-sp: Pine
 Foto-height: 18.4 m
 Foto-d13: 22.0 cm

sn:o 376 Plot: 1D Dist: 28.0 m Azim: 102.0 degr

344




Foto-sp: Pine
 Foto-height: 16.6 m
 Foto-d13: 20.3 cm

sn:o 377 Plot: 1D Dist: 21.3 m Azim: 110.3 degr

355

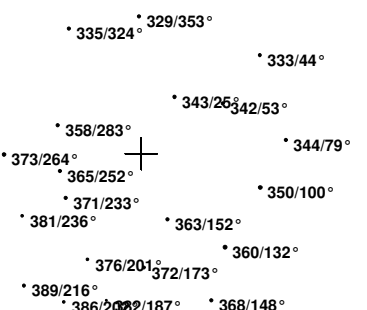


Foto-sp: Pine
 Foto-height: 16.1 m
 Foto-d13: 19.4 cm

sn:o 378 Plot: 1D Dist: 24.3 m Azim: 100.2 degr

342




Foto-sp: Pine
 Foto-height: 17.6 m
 Foto-d13: 21.5 cm

sn:o 379 Plot: 1D Dist: 21.8 m Azim: 101.3 degr

343

* 320/337° * 324/40°
 * 326/313° * 328/5°
 * 335/297° * 329/330°
 * 333/58°
 * 342/92° * 338/80°
 * 358/250° * 344/105°
 * 355/205° * 350/130°
 * 365/231° * 351/125°
 * 371/221° * 363/177°
 * 381/226° * 360/155°

Foto-sp: Pine
Foto-height: 17.6 m
Foto-d13: 21.2 cm

sn:o 380 Plot: 1D Dist: 25.6 m Azim: 93.6 degr

333

* 318/22°
 * 320/304° * 324/26° * 323/45°
 * 328/306°
 * 329/282° * 330/77°
 * 343/288° * 338/125° * 334/95°
 * 342/211° * 336/107°
 * 355/224° * 344/157°
 * 350/174°

Foto-sp: Pine
Foto-height: 15.8 m
Foto-d13: 19.7 cm

sn:o 381 Plot: 1D Dist: 19.0 m Azim: 90.9 degr

329

* 291/306° * 297/333° * 298/32°
 * 319/298° * 320/344°
 * 326/294° * 328/64°
 * 335/254° * 333/102°
 * 343/169° * 342/130°
 * 358/211° * 344/124°
 * 373/218° * 355/173°

Foto-sp: Pine
Foto-height: 16.5 m
Foto-d13: 19.8 cm

sn:o 382 Plot: 1D Dist: 21.8 m Azim: 87.2 degr

328

* 288/311° * 298/18°
 * 297/307° * 318/52°
 * 320/302° * 324/65°
 * 326/272° * 329/244°
 * 335/250° * 333/126°
 * 343/185° * 338/125° * 336/116°
 * 342/159°
 * 358/221° * 344/141°

Foto-sp: Pine
Foto-height: 16.8 m
Foto-d13: 18.9 cm

sn:o 383 Plot: 1D Dist: 15.5 m Azim: 85.5 degr

326

* 273/305° * 288/349°
 * 283/300° * 291/314° * 297/9°
 * 299/286° * 319/304° * 320/51°
 * 327/263° * 328/92°
 * 332/250° * 329/114°
 * 346/244° * 335/180°
 * 343/183° * 342/124°
 * 358/180°

Foto-sp: Pine
Foto-height: 16.9 m
Foto-d13: 20.0 cm

sn:o 384 Plot: 1D Dist: 18.3 m Azim: 79.5 degr

320

* 279/329° * 289/37°
 * 288/318° * 294/39°
 * 291/286° * 297/316° * 298/54°
 * 319/265° * 326/231°
 * 332/242° * 328/122°
 * 335/209° * 329/164°
 * 333/124°
 * 343/157°

Foto-sp: Pine
Foto-height: 18.1 m
Foto-d13: 22.0 cm

sn:o 385Plot: 1D Dist: 42.9 m Azim: 126.4 degr

375

* 379/303°
 * 366/9° * 362/37°
 * 377/306° * 370/354°
 * 369/40°
 * 378/304° * 374/60°
 * 385/263° + * 0/91°
 * 0/217° * 0/110°
 * 0/146°
 * 0/208° * 0/170°
 * 0/196° * 0/153° * 0/132°

Foto-sp: Pine
Foto-height: 16.6 m
Foto-d13: 18.6 cm

sn:o 386Plot: 1D Dist: 48.5 m Azim: 118.3 degr

364

* 356/339°
 * 361/311° * 0/20° * 0/38°
 * 0/357° * 0/50°
 * 366/293° * 362/318°
 * 0/16° * 0/41°
 * 369/275° + * 0/72° * 0/70° * 0/78°
 * 374/259° * 0/116°
 * 0/226° * 0/182°
 * 0/218°
 * 0/223° * 0/178° * 0/153°

Foto-sp: Pine
Foto-height: 16.7 m
Foto-d13: 18.6 cm

sn:o 387Plot: 1D Dist: 44.0 m Azim: 123.3 degr

374

* 361/354°
 * 0/43°
 * 366/342° * 362/26°
 * 377/288° * 370/319° * 0/59°
 * 369/9°
 * 378/271° + * 364/79°
 * 385/255° * 375/240° * 0/112° * 0/105° * 0/88°
 * 0/228° * 0/139° * 0/122°
 * 0/177°
 * 0/217° * 0/193°
 * 0/149°

Foto-sp: Pine
Foto-height: 18.2 m
Foto-d13: 20.3 cm

sn:o 388Plot: 1D Dist: 43.3 m Azim: 121.2 degr

369

* 367/306° * 357/360° * 356/21°
 * 361/350°
 * 366/327° * 362/34° * 0/51°
 * 377/275° * 370/295° * 0/71°
 * 378/250° * 374/189° * 364/95°
 * 385/244° * 375/220° * 0/101° * 0/135° * 0/121°
 * 0/219° * 0/154° * 0/133° * 0/124°
 * 0/180°
 * 0/192°

Foto-sp: Pine
Foto-height: 14.8 m
Foto-d13: 16.8 cm

sn:o 389Plot: 1D Dist: 40.0 m Azim: 121.8 degr

370

* 359/339° * 352/39°
 * 367/312° * 357/27° * 356/45°
 * 361/28°
 * 379/278° * 366/48° * 362/70°
 * 377/261° + * 369/115°
 * 378/206° * 374/139°
 * 385/220° * 375/174° * 0/126°
 * 0/191° * 0/139°

Foto-sp: Pine
Foto-height: 18.7 m
Foto-d13: 20.9 cm

sn:o 390Plot: 1D Dist: 43.7 m Azim: 116.0 degr

362

* 353/326° * 0/13° * 0/37°
 * 359/304° * 352/6° * 0/34° * 0/51°
 * 357/330° * 356/8°
 * 361/301° * 0/62°
 * 366/260° + * 0/71°
 * 370/250° * 0/104° * 0/91°
 * 369/214° * 0/116° * 0/105°
 * 378/234° * 374/206° * 364/138° * 0/132°
 * 375/217° * 0/173° * 0/153°

Foto-sp: Pine
Foto-height: 16.8 m
Foto-d13: 18.9 cm

sn:o 391 Plot: 1D Dist: 40.5 m Azim: 119.4 degr

366




Foto-sp: Pine
Foto-height: 17.9 m
Foto-d13: 20.4 cm

sn:o 392 Plot: 1D Dist: 40.0 m Azim: 115.6 degr

361




Foto-sp: Pine
Foto-height: 16.9 m
Foto-d13: 19.3 cm

sn:o 393 Plot: 1D Dist: 42.6 m Azim: 111.0 degr

356




Foto-sp: Broadl.
Foto-height: 11.4 m
Foto-d13: 9.6 cm

sn:o 394 Plot: 1D Dist: 39.9 m Azim: 112.4 degr

357

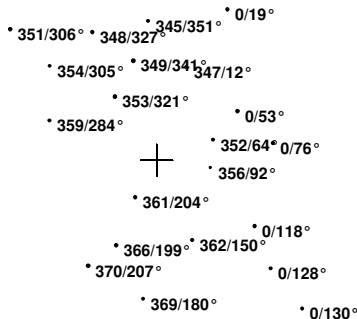


Foto-sp: Pine
Foto-height: 16.0 m
Foto-d13: 17.7 cm

sn:o 395 Plot: 1D Dist: 42.1 m Azim: 109.2 degr

352




Foto-sp: Pine
Foto-height: 15.8 m
Foto-d13: 17.7 cm

sn:o 396 Plot: 1D Dist: 34.1 m Azim: 113.9 degr

359

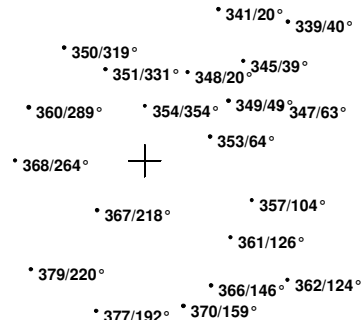


Foto-sp: Pine
Foto-height: 16.5 m
Foto-d13: 19.6 cm

sn:o 397 Plot: 1D Dist: 36.5 m Azim: 109.5 degr

353




Foto-sp: Pine
Foto-height: 18.6 m
Foto-d13: 20.7 cm

sn:o 398 Plot: 1D Dist: 39.3 m Azim: 105.1 degr

347




Foto-sp: Pine
Foto-height: 14.7 m
Foto-d13: 16.1 cm

sn:o 399 Plot: 1D Dist: 36.6 m Azim: 106.2 degr

349




Foto-sp: Pine
Foto-height: 18.7 m
Foto-d13: 21.3 cm

sn:o 400 Plot: 1D Dist: 32.7 m Azim: 109.6 degr

354




Foto-sp: Pine
Foto-height: 14.3 m
Foto-d13: 17.1 cm

sn:o 401 Plot: 1D Dist: 34.1 m Azim: 105.3 degr

348




Foto-sp: Pine
Foto-height: 17.1 m
Foto-d13: 19.4 cm

sn:o 402 Plot: 1D Dist: 36.6 m Azim: 102.8 degr

345




Foto-sp: Pine
Foto-height: 15.9 m
Foto-d13: 19.0 cm

sn:o 403 Plot: 1D Dist: 38.2 m Azim: 98.7 degr

339

* 330/305° * 331/333°
 * 336/291° * 334/307° * 0/25°
 * 0/59°
 * 341/274° * 0/83°
 * 348/237° * 345/223° * 0/123°
 * 354/233° * 349/211° * 347/178°
 * 353/208° * 0/123°
 * 359/220° * 0/155°

Foto-sp: Pine
Foto-height: 18.8 m
Foto-d13: 21.7 cm

sn:o 404 Plot: 1D Dist: 34.5 m Azim: 99.2 degr

341

* 330/321° * 331/12°
 * 338/298° * 334/341° * 0/55°
 * 344/268° * 339/94°
 * 351/236° * 348/200° * 345/148° * 0/105°
 * 354/211° * 349/168° * 347/141°
 * 353/178° * 0/135°
 * 359/200°

Foto-sp: Pine
Foto-height: 17.2 m
Foto-d13: 19.7 cm

sn:o 405 Plot: 1D Dist: 30.3 m Azim: 95.7 degr

336

* 324/346° * 323/13° * 0/39°
 * 328/296° * 325/33°
 * 333/287° * 330/357° * 331/67°
 * 342/259° * 338/269° * 334/73°
 * 344/225° * 341/123° * 339/111°
 * 350/215° * 345/133°
 * 351/194° * 348/156°
 * 349/146°

Foto-sp: Pine
Foto-height: 17.2 m
Foto-d13: 19.7 cm

sn:o 406 Plot: 1D Dist: 32.9 m Azim: 93.7 degr

334

* 324/324° * 323/352° * 0/32°
 * 328/296° * 325/13° * 0/26°
 * 333/275° * 330/300° * 331/59°
 * 338/261° * 336/283° * 0/86°
 * 344/237° * 341/161° * 339/127°
 * 350/227° * 345/155° * 0/126°
 * 351/211° * 348/180°

Foto-sp: Pine
Foto-height: 17.6 m
Foto-d13: 20.4 cm

sn:o 407 Plot: 1D Dist: 27.8 m Azim: 96.3 degr

337

* 324/5° * 323/28°
 * 328/305° * 325/47°
 * 333/305° * 330/43° * 331/74°
 * 343/269° * 342/252° * 338/261° * 336/89° * 334/81°
 * 344/186° * 341/112°
 * 350/194° * 345/122°
 * 363/218° * 351/172° * 348/139°
 * 349/134°

Foto-sp: Pine
Foto-height: 16.9 m
Foto-d13: 20.3 cm

sn:o 408 Plot: 1D Dist: 27.8 m Azim: 96.3 degr

338

* 324/5° * 323/28°
 * 328/305° * 325/47°
 * 333/305° * 330/43° * 331/74°
 * 343/269° * 342/252° * 337/261° * 336/89° * 334/81°
 * 344/186° * 341/112°
 * 350/194° * 345/122°
 * 363/218° * 351/172° * 348/139°
 * 349/134°

Foto-sp: Pine
Foto-height: 16.9 m
Foto-d13: 20.0 cm

sn:o 409 Plot: 1D Dist: 35.1 m Azim: 91.3 degr

331

* 324/306° * 323/330° * 0/22° * 0/39°
* 0/10° * 0/48°
* 325/345°

Foto-sp: Pine
Foto-height: 15.8 m
Foto-d13: 18.4 cm

* 330/273° +
* 338/254° * 336/247° * 334/239° * 0/101° * 0/105°
* 341/192° * 339/153° * 0/118°
* 0/144°
* 345/176° * 351/218° * 348/196°

sn:o 410 Plot: 1D Dist: 30.0 m Azim: 91.0 degr

330

* 318/352° * 317/13° * 0/31°

Foto-sp: Pine
Foto-height: 14.0 m
Foto-d13: 14.7 cm

* 324/340° * 323/19° * 0/51° * 325/49°
+
* 333/257° * 331/93° * 334/120° * 338/229° * 336/177° * 342/239°
* 344/207° * 341/141° * 339/125°
* 350/205°

sn:o 411 Plot: 1D Dist: 34.1 m Azim: 84.9 degr

325

Foto-sp: Pine
Foto-height: 13.0 m
Foto-d13: 14.8 cm

* 296/324° * 0/33° * 0/11° * 0/41°
* 317/334° * 0/11° * 318/306°
* 324/281° * 323/310° * 0/52° * 0/64° * 0/57° * 0/82°
+
* 330/229° * 331/165° * 334/193° * 0/130° * 0/124°
* 338/223° * 336/213°

sn:o 412 Plot: 1D Dist: 32.2 m Azim: 81.3 degr

323

Foto-sp: Pine
Foto-height: 17.6 m
Foto-d13: 19.8 cm

* 289/314° * 293/333° * 0/30° * 0/34° * 0/61°
* 296/331° * 298/290° * 317/° * 0/47° * 0/80° * 0/99° * 325/130°
+
* 318/302° * 324/259° * 330/199° * 331/150° * 333/225° * 334/172° * 0/130°
* 338/209° * 336/193°

sn:o 413 Plot: 1D Dist: 28.6 m Azim: 81.6 degr

324

Foto-sp: Pine
Foto-height: 15.9 m
Foto-d13: 18.2 cm

* 293/1° * 294/314° * 296/7° * 0/50° * 298/310° * 317/47° * 0/62° * 318/14° * 323/79° * 0/89° * 325/101°
+
* 328/245° * 333/206° * 330/160° * 331/126° * 334/144° * 338/165° * 336/166° * 343/229° * 342/208°

sn:o 414 Plot: 1D Dist: 32.7 m Azim: 76.7 degr

317

Foto-sp: Pine
Foto-height: 15.9 m
Foto-d13: 18.2 cm

* 287/313° * 292/358° * 0/19° * 290/332° * 0/35° * 289/301° * 293/321° * 0/43° * 296/310° * 0/54° * 298/272° * 317/° * 0/79° * 318/254° * 0/86° * 324/227° * 323/180° * 0/105° * 0/129° * 325/154° * 330/193°

318




Foto-sp: Broadl.
Foto-height: 16.5 m
Foto-d13: 15.5 cm